



LUND UNIVERSITY

International Geological Correlation Programme. Project 591 "The Early to Middle Paleozoic Revolution". Proceedings of the 3rd IGCP 591 Annual Meeting : Lund, Sweden, 9–19 June 2013

Lindskog, Anders; Mehlqvist, Kristina

2013

[Link to publication](#)

Citation for published version (APA):

Lindskog, A., & Mehlqvist, K. (Eds.) (2013). *International Geological Correlation Programme. Project 591 "The Early to Middle Paleozoic Revolution". Proceedings of the 3rd IGCP 591 Annual Meeting : Lund, Sweden, 9–19 June 2013.* (International Geological Correlation Programme, UNESCO; Vol. 3). Department of Geology, Lund University.

Total number of authors:

2

General rights

Unless other specific re-use rights are stated the following general rights apply:

Copyright and moral rights for the publications made accessible in the public portal are retained by the authors and/or other copyright owners and it is a condition of accessing publications that users recognise and abide by the legal requirements associated with these rights.

- Users may download and print one copy of any publication from the public portal for the purpose of private study or research.
- You may not further distribute the material or use it for any profit-making activity or commercial gain
- You may freely distribute the URL identifying the publication in the public portal

Read more about Creative commons licenses: <https://creativecommons.org/licenses/>

Take down policy

If you believe that this document breaches copyright please contact us providing details, and we will remove access to the work immediately and investigate your claim.

LUND UNIVERSITY

PO Box 117
221 00 Lund
+46 46-222 00 00

Proceedings of the 3rd IGCP 591 Annual Meeting

Lund, Sweden, 9–19 June 2013

EDITED BY

ANDERS LINDSKOG | KRISTINA MEHLQVIST

DEPARTMENT OF GEOLOGY | LUND UNIVERSITY



Proceedings of the 3rd IGCP 591 Annual Meeting

Lund, Sweden, 9–19 June 2013



Edited by

Anders Lindskog and Kristina Mehlqvist

Suggested reference format

Lindskog, A. & Mehlqvist, K., 2013: *Proceedings of the 3rd IGCP 591 Annual Meeting – Lund, Sweden, 9–19 June 2013*. Lund University. 368 pp.

Hinnov, L.A., 2013: Prospects for a Paleozoic Astronomical Time Scale. *In* A. Lindskog & K. Mehlqvist (eds.): *Proceedings of the 3rd IGCP 591 Annual Meeting – Lund, Sweden, 9–19 June 2013*, 19–20. Lund University.

Department of Geology
Lund University
Sölvegatan 12
SE-223 62 Lund
Sweden

<http://www.geol.lu.se>

<http://www.igcp591.org>

ISBN: 978-91-86746-87-2



Foreword and acknowledgements

This abstract volume has been prepared for the 3rd annual meeting of the IUGS/UNESCO International Geoscience Programme Project 591 *The Early to Middle Palaeozoic Revolution*. The meeting was hosted by the Department of Geology, Lund University, in June 9–19 2013 and followed the successful annual meetings held in Madrid/Ludlow (2011) and Cincinnati (2012). The Lund conference was arranged jointly with the annual meetings of the Cambrian, Ordovician and Silurian subcommissions on stratigraphy, and included a post-conference excursion to key geological localities in Skåne, Västergötland and the Oslo Region. The conference was a focus for cutting-edge research in Lower and Middle Palaeozoic geology and palaeontology, and the presentations covered a wide range of topics from morphology and taxonomy of various fossil groups through advances in geochemistry and stratigraphy to biogeography, palaeoecology and palaeoclimatology. We would like to express our sincere gratitude to Anders Lindskog and Kristina Mehlqvist for their meticulous editing of the meeting proceedings. We are also grateful for valuable input from the organization and scientific committee associated with the meeting. We acknowledge financial support from the Swedish Research Council (grant D0013001 to MC), the Geological Survey of Sweden, the Geological Society of Sweden, the Department of Geology at Lund University, and the municipality of Lund.

Lund on 8 May 2013

Mikael Calner (meeting chair)

Oliver Lehnert (vice chair)

Per Ahlberg

Contents

Keynote: Prospects for a Paleozoic Astronomical Time Scale	19
LINDA A. HINNOV	
Keynote: Marine biodiversity dynamics and reef evolution in the Early Paleozoic	21
WOLFGANG KIESSLING	
The risk of misleading eustatic and ‘epeirogenic’ processes in the correlation of the Cambrian Series 2–3 boundary interval in rift and drift (passive margin) basins	23
J. JAVIER ÁLVARO	
The nature of Ordovician limestone–mudstone alternations in the Oslo-Asker area (Norway): Primary or diagenetic rhythms?	25
CHLOÉ AMBERG, TIM COLLART, WOUT SALENBIEN, THIJS R. A. VANDENBROUCKE, LISA M. EGGER ³ , AXEL MUNNECKE, ARNE T. NIELSEN, ØYVIND HAMMER AND JACQUES VERNIERS	
Wenlock on the northeastern margin of the European platform	27
ANNA I. ANTOSHKINA	
Placing Upper Ordovician “butter shale” Lagerstätten within a sequence stratigraphic framework	29
CHRISTOPHER D. AUCOIN, CARLTON BRETT, THOMAS MALGIERI AND JAMES THOMKA	
The $\delta^{13}\text{C}_{\text{carb}}$ curve from the Green Point succession in western Newfoundland, Canada and correlation of the GSSP section of the Cambrian–Ordovician boundary	31
KAREM AZMY, SVEND STOUGE, GABRIELLA BAGNOLI AND UWE BRAND	
The early Rhuddanian survival interval of the Ordovician/Silurian extinction in the Central Oslo Region	34
B. GUDVEIG BAARLI	
“<i>Cedaria</i>” <i>woosteri</i> and the <i>Cedaria</i> Zone (Cambrian: Guzhangian) of Laurentia	37
LOREN E. BABCOCK AND MARK T. BARANOSKI	
Palynology and sedimentology of the Upper Ordovician–lowermost Llandovery in the Röstånga-1 core, southern Sweden	39
AHMED S. BADAWEY, PER AHLBERG, MIKAEL CALNER, KRISTINA MEHLQVIST AND VIVI VAJDA	
New mid-Cambrian palaeoscolecid sclerites of <i>Hadimopanella oezgueli</i> from the Cantabrian Mountains, northern Spain	42
TANIA BARRAGÁN, JORGE ESTEVE, DIEGO C. GARCÍA-BELLIDO, SAMUEL ZAMORA AND J. JAVIER ÁLVARO ¹	

Chitinozoan biostratigraphy in the Haljala Regional Stage, Upper Ordovician: A new high-resolution approach from NE Estonia	45
GARMEN BAUERT, JAAK NÓLVAK AND HEIKKI BAUERT	
Depositional environments of Ordovician and Silurian sediments of the Siljan impact structure (Sweden) – insights from organic geochemistry	47
ULRICH BERNER, OLIVER LEHNERT AND GUIDO MEINHOLD	
Middle Ordovician cephalopods from the Abarsaj area, northern Iran	50
OLGA K. BOGOLEPOVA, BJÖRN KRÖGER, MOSTAFA FALAHATGAR AND MOJABA JAVIDAN	
The first Silurian chitinozoans from Severnaya Zemlya, Arctic Russia	51
OLGA K. BOGOLEPOVA, FLORENTIN PARIS AND ALEXANDER P. GUBANOV	
A reexamination of the contributions of biotope and geographic range to extinction risk in Ordovician graptolites	52
JAMES T. BOYLE, H. DAVID SHEETS, SHUANG-YE WU, DANIEL GOLDMAN, MICHAEL J. MELCHIN, ROGER A. COOPER, PETER M. SADLER AND CHARLES E. MITCHELL	
Comparative facies and carbon isotope analysis of the Sheinwoodian succession in the western Baltic and eastern North America: Evidence for a composite Ireviken Event	54
CARLTON BRETT, PATRICK MCLAUGHLIN AND POUL EMSBO	
A $\delta^{13}\text{C}$ composite standard for the Ordovician of Sweden based on the Tingskullen (Öland) and Borenhult (Östergötland) cores	56
MIKAEL CALNER, OLIVER LEHNERT AND MICHAEL M. JOACHIMSKI	
First evidence of unmineralized and non-cuticular organisms in the Cambrian ‘Orsten’ assemblages of the Alum Shale Formation of Sweden	58
CHRISTOPHER CASTELLANI, ANDREAS MAAS, JOACHIM T. HAUG, CAROLIN HAUG AND DIETER WALOSZEK	
Re-appraisal of the faunal diversity of the ‘Orsten’ assemblages of Sweden – new insight into the late Cambrian Alum Shale ecosystem	60
CHRISTOPHER CASTELLANI, ANDREAS MAAS, JOACHIM T. HAUG AND DIETER WALOSZEK	
Temporal and spatial distribution of the Wufeng black shales (Upper Ordovician) in South China	62
QING CHEN, JUNXUAN FAN, MICHAEL J. MELCHIN AND LINNA ZHANG	
The Lower Palaeozoic palaeogeography of Gondwana	63
L. ROBIN M. COCKS AND TROND H. TORSVIK	
A draboviid association from Portugal: Palaeoecological and palaeogeographical significance	65
JORGE COLMENAR, ARTUR A. SÁ AND NUNO VAZ	
Muscles versus environment: Morphofunctional analysis of the brachiopod genus <i>Svobodaina</i>	67
JORGE COLMENAR, DAVID A. T. HARPER AND ENRIQUE VILLAS	
Revised conodont biostratigraphy of the Silurian of Cellon, Carnic Alps	69
CARLO CORRADINI, MARIA G. CORRIGA AND PEEP MÄNNIK	

Upper Silurian and Lower Devonian conodonts and crinoids from the scyhocrinoid beds of southeastern Morocco	71
MARIA G. CORRIGA, CARLO CORRADINI, REIMUND HAUDE AND OTTO H. WALLISER(†)	
Rapid geochemical change in Silurian oceans: Implications for global $\delta^{13}\text{C}$ and $^{87}\text{Sr}/^{86}\text{Sr}$ systematics	73
BRADLEY D. CRAMER, MARK D. SCHMITZ, WARREN D. HUFF, STIG M. BERGSTRÖM AND DENNIS R. KOLATA	
A complete record of the ‘Lower’ Cambrian–Middle Ordovician succession of Öland, southern Sweden, based on the Tingskullen core	74
PETER DAHLQVIST, MIKAEL CALNER, OLIVER LEHNERT AND PER AHLBERG	
Latitudinal constraints on an intra-Iapetus terrane based on biotic and abiotic data from the Upper Allochthon of Västerbotten, Sweden	77
PETER DAHLQVIST AND CHRISTIAN M. Ø. RASMUSSEN	
New data on Middle–Upper Ordovician chitinozoa distribution from Pestovo drill core (Moscow Syneclise, East-European Platform)	79
SERGEY DEMYANKOV AND ALEXEY ZAITSEV	
Widespread, time-specific facies motifs on late Hirnantian shallow-water carbonate platforms: A global signature?	81
ANDRÉ DESROCHERS, STEVEN WICKSON, AICHA ACHAB, ESTHER ASSELIN AND JEAN-FRANÇOIS GHIENNE	
Chronostratigraphic and palaeogeographic revision of the early Cambrian of northern Montagne Noire (Southern France)	83
LÉA DEVAERE, SÉBASTIEN CLAUSEN, J. JAVIER ÁLVARO, MICHAEL STEINER AND DANIEL VACHARD	
Simulating the Late Ordovician cooling with the ocean-atmosphere model FOAM	85
YANNICK DONNADIEU, ALEXANDRE POHL, CHRISTOPHE DUMAS, GUILLAUME LE HIR, VINCENT LEFEBVRE AND JEAN-FRANCOIS BUONCHRISTIANI	
Long-term lithologic changes in the Ordovician of Siberia, Baltica and Laurentia: Comparative analysis	86
ANDREI DRONOV	
The Floian GSSP at Mount Hunneberg, Västergötland, Sweden – sedimentology of a critical interval in Earth history	88
SVEN EGENHOFF AND JÖRG MALETZ	
Primary or diagenetic rhythms? Geochemical investigations on limestone–marl couplets from the Late Ordovician Skogerholmen Formation (Hovedøya Island, southern Norway)	90
LISA M. EGGER, CHLOÉ AMBERG, THIJS R. A. VANDENBROUCKE, AXEL MUNNECKE, WOUT SALENBIEN, TIM COLLART, ARNE T. NIELSEN AND ØYVIND HAMMER	

Synchrotron Radiation X-ray Tomographic Microscopy of Cambrian ‘Orsten’ fossils: Revealing the soft-tissue anatomy of half a billion year old microscopic animals	93
MATS E. ERIKSSON, FREDRIK TERFELT, ROLF ELOFSSON, DIETER WALOSZEK, FEDERICA MARONE AND ANDERS LINDSKOG	
Geobiodiversity Database (GBDB) in stratigraphic and palaeontological research – graptolites as an example	96
JUNXUAN FAN, XUDONG HOU, QING CHEN, MICHAEL J. MELCHIN AND DANIEL GOLDMAN	
Llandovery graptolite biozonation of the Lungmachi Formation on the Yangtze Platform, China	98
JUNXUAN FAN, XU CHEN, MICHAEL J. MELCHIN AND QING CHEN	
Contact relationship between the Shihtzupu Formation and the Pagoda Formation in the Sichuan Basin, Southwest China	100
RU FAN, SHENG-HUI DENG, XUE-LEI ZHANG, SHI-BEN ZHANG, YUAN-ZHENG LU AND XIN LI	
The base age of the Early Ordovician Honghuayuan Formation on the Upper Yangtze Platform, South China	101
RU FAN, SHENG-HUI DENG, XUE-LEI ZHANG, YUAN-ZHENG LU AND XIN LI	
Long-legged lobopodian from Cambrian of the Barrandian area, Czech Republic	102
OLDRICH FATKA, PETR BUDIL AND VOJTECH TUREK	
A new early Cambrian arthropod illuminates the origin of the biramous limb	104
DONGJING FU, GRAHAM E. BUDD AND XINGLIANG ZHANG	
Indication of gypsum evaporites in a patch reef of the upper Slite Group (lower Homerian, Wenlock) in the Silurian of Gotland, Sweden	106
CLAUDIA FÄRBER AND AXEL MUNNECKE	
Late Middle and Late Ordovician graptolite biostratigraphy and biogeography – a reassessment from Polish and Baltoscandian drill core data	108
DANIEL GOLDMAN, CHARLES E. MITCHELL, TERESA PODHALAŃSKA, JAAK NÓLVAK, MICHAEL J. MELCHIN, H. DAVID SHEETS AND FAN JUNXUAN	
Ordovician chitinozoan biogeography and paleoecology: Examining the effect of habitat on species longevity	111
DANIEL GOLDMAN, MATTHEW J. OXMAN, JAAK NÓLVAK, H. DAVID SHEETS, WU SHUANG-YE AND CHARLES E. MITCHELL	
Early Ordovician molluscs with an exceptional preservation from the Timan-Pechora Basin of Russia	113
ALEXANDER P. GUBANOV AND OLGA K. BOGOLEPOVA	
The extent of the Dapingian Stage (Middle Ordovician) in peri-Gondwanan Europe and North Africa: Stratigraphic record, biostratigraphic tools, and regional chronostratigraphy	114
JUAN C. GUTIÉRREZ-MARCO, ARTUR A. SÁ, DIEGO C. GARCÍA-BELLIDO AND ISABEL RÁBANO	

A hint of Hirnantian ocean chemistry from Jämtland, Sweden	116
EMMA U. HAMMARLUND, PETER DAHLQVIST AND DON E. CANFIELD	
Late Ordovician carbonate mounds from North Greenland: A peri-Laurentian dimension to the Boda Event?	117
DAVID A. T. HARPER, JIN JISUO AND CHRISTIAN M. Ø. RASMUSSEN	
The <i>Hirnantia</i> brachiopod fauna in the East Baltic: Offshore–onshore gradients in Estonia and Latvia	119
DAVID A. T. HARPER AND LINDA HINTS	
Small carbonaceous fossils (SCFs) as a new measure of early Palaeozoic biostratigraphy	121
THOMAS H. P. HARVEY, BRIAN E. PEDDER AND NICHOLAS J. BUTTERFIELD	
The palaeontology and sedimentology of the Downton Bone Bed	124
LUKE HAUSER	
Viki drill core — an Ordovician bio- and chemostratigraphic reference section from Saaremaa Island, western Estonia	125
OLLE HINTS, TÓNU MARTMA, PEEP MÄNNIK, JAAK NÓLVAK, ANNE PÓLDVERE, YANAN SHEN AND VIIVE VIIRA	
Trilobites of the suborder Illaenina from the lower Silurian of Queensland, Australia	127
DAVID J. HOLLOWAY AND PHILIP D. LANE	
Cambrian Series 3 agnostoid trilobites from the lower part of Machari Formation, Yeongwol Group, Korea	129
PAUL S. HONG, TAE-YOON PARK, CHUL WOO RHEE AND DUCK K. CHOI	
A survivor species of <i>Dicoelosia</i> (Brachiopoda) from lower Rhuddanian (Silurian) shallow-water biofacies in South China and its ontogenic study	131
BING HUANG, JIA-YU RONG AND DAVID A. T. HARPER	
Paleozoic K-bentonites in drill cores from the Siljan impact structure	132
WARREN HUFF, OLIVER LEHNERT AND GUIDO MEINHOLD	
Stratigraphical implications of $\delta^{13}\text{C}_{\text{carb}}$ data from the Sheinwoodian of the Midland Platform, UK	135
HELEN E. HUGHES AND DAVID C. RAY	
Significance of brachiopods in stratigraphic correlation of Silurian deposits of the Siberian Platform	137
EKATERINA VIKTOROVNA ISHINA	
Ordovician terrigenous clastics in Japan and the link to South China	139
YUKIO ISOZAKI, KAZUMASA AOKI AND TAKAFUMI HIRATA	
An acid-free method of microfossil extraction from clay-rich lithologies using the surfactant Rewoquat: Examples of application to Silurian and Devonian fossils	141
EMILIA JAROCHOWSKA, PETRA TONAROVÁ, AXEL MUNNECKE, LENKA FERROVÁ, JAN SKLENÁŘ AND STANISLAVA VODRÁŽKOVÁ	

The record of the middle Silurian Mulde Event in Podolia, Western Ukraine	144
EMILIA JAROCHOWSKA, AXEL MUNNECKE AND WOJCIECH KOZŁOWSKI	
Late Ordovician brachiopod faunal gradient along paleotropical latitudes in Laurentia	146
JISUO JIN, AKBAR SOHRABI AND COLIN SPROAT	
North American turnover from mollusk-dominated Depauperate Zone (Late Ordovician) to brachiopod-dominated (early Silurian) faunas	148
MARKES E. JOHNSON	
Upper Silurian chemostratigraphy of Podolia revisited: Carbon isotopes, bentonites and biostratigraphy	151
DIMITRI KALJO, VOLODYMYR GRYTSENKO, TOIVO KALLASTE, TARMO KIIPLI AND TÕNU MARTMA	
Ordovician stratigraphy of the Siberian Platform: State of the art	153
ALEXANDER KANYGIN, ANDREI DRONOV, ANASTASIA YADRENKINA, ALEXANDER TIMOKHIN AND TARAS GONTA	
Bioconstructions from the Lower Cambrian of Sonora State, Mexico	155
ADELINE KERNER, SEBASTIEN CLAUSEN, LEA DEVAERE, JUAN-JOSE PALAFOX-REYES, BLANCA ESTELA BUITRON-SANCHEZ AND DANIEL VACHARD	
Stromatoporoid diversity and growth in late Wenlock reefs and associated facies (Silurian) at Wenlock Edge, UK	157
STEVE KERSHAW AND ANNE-CHRISTINE DA SILVA	
The Ordovician of the Sauerland (western Germany) revisited	159
LUTZ KOCH, THOMAS SERVAIS, JÖRG MALETZ, THIJS VANDENBROUCKE AND JACQUES VERNIERS	
Trilobites evolutionary levels and the lower boundary Cambrian Stage 4 on the Siberian Platform	161
IGOR V. KOROVNIKOV	
The mystery of the simplest retiolitid (Graptolithina) form <i>Plectodinemagraptus gracilis</i> from Ludlow of Poland	165
ANNA KOZŁOWSKA	
Ontogeny of the trilobite <i>Ellipsocephalus hoffi</i> and its phylogenetic implication	167
LUKÁŠ LAIBL, OLDŘICH FATKA, VÁCLAV VOKÁČ AND MICHAL SZABAD	
Palaeokarst formation in the early Palaeozoic of Baltoscandia – evidence for significant sea-level changes in a shallow epicontinental sea	169
OLIVER LEHNERT, MIKAEL CALNER, PER AHLBERG, JAN OVE EBBESTAD, DAVID A. T. HARPER AND GUIDO MEINHOLD	
The Drumian Isotopic Carbon Excursion (DICE) in Scania, southern Sweden – a mirror of the onset of the Marjumiid Biomere at a time of increased primary production?	172
OLIVER LEHNERT, PER AHLBERG, MIKAEL CALNER AND MICHAEL M. JOACHIMSKI	

The ‘Přídolí hothouse’, a trigger of faunal overturns across the latest Silurian Transgrediens Bioevent	175
OLIVER LEHNERT, JIRI FRÝDA, MICHAEL JOACHIMSKI, GUIDO MEINHOLD, MIKAEL CALNER AND PAVEL ČAP	
A strategy for education and outreach of IGCP 591	177
KATHERINE LEWANDOWSKI	
How to define the lower boundary of the Cambrian Stage 2: A biostratigraphic marker or a geochemical one?	179
GUOXIANG LI	
Review of the Ordovician acritarch genus <i>Rhopaliophora</i>	181
JUN LI, THOMAS SERVAIS AND KUI YAN	
Early Ordovician graptolites from South China	183
MING LI, LIXIA LI, HONGZHEN FENG AND WENHUI WANG	
Early Ordovician sponge-receptaculitid-microbial reefs on the Yangtze Platform margin of the South China Block	186
QIJIAN LI, YUE LI AND WOLFGANG KIESSLING	
The earliest known <i>Foliomena</i> fauna (Brachiopoda) from the Upper Ordovician Miaopo Formation at Jieling, Yichang, South China	188
YAN LIANG AND RENBIN ZHAN	
The Darriwilian (Middle Ordovician) Holen Limestone at Kinnekulle, southern Sweden – with special focus on the ‘Täljsten’	191
ANDERS LINDSKOG AND MATS E. ERIKSSON	
Decrease in carbonate accumulation rate in Early Ordovician in south China: Insights into paleoceanographic changes	194
JIANBO LIU, YONGCHAO SUN, RENBIN ZHAN AND YUXUAN JING	
Palynology through the early Wenlock Ireviken Event	196
RHIAN LEWELLYN	
The middle Rhuddanian (lower Silurian) ‘hot’ shale of North Africa and Arabia: An atypical hydrocarbon source rock	197
DAVID K. LOYDELL, ANTHONY BUTCHER AND JIŘÍ FRÝDA	
Silurian graptolite biostratigraphy of the Röstånga-1 drill core, Scania – a standard for southern Scandinavia	198
JÖRG MALETZ AND PER AHLBERG	
Preliminary revision of the sequence stratigraphy and nomenclature of the upper Maysvillian–lower Richmondian strata exposed in Kentucky	201
THOMAS J. MALGIERI, CARL BRETT, JAMES R. THOMKA AND CHRISTOPHER D. AUCOIN	
Evolution of the late Ludlow and early Lochkovian benthic communities of the Prague Basin and their link to global carbon cycle	203
ŠTEPAN MANDA AND JIŘÍ FRÝDA	

Age and environmental setting of the Fezouata Biota (Lower Ordovician, Morocco)	205
EMMANUEL MARTIN, BERTRAND LEFEBVRE, BERNARD PITTET, JEAN VANNIER, ALI BACHNOU, KHADIJA EL HARIRI, AHMID HAFID, MOUSSA MASROUR, FLEUR NOAILLES, HENDRIK NOWAK, THOMAS SERVAIS, THIJS R. A. VANDENBROUCKE, PETER VAN ROY, MURIEL VIDAL AND DANIEL VIZCAÍNO	
Comparative analysis of changes in taxonomic structure and biodiversity dynamics of brachiopods in Ordovician palaeobasins of Siberian Platform and Baltoscandia	208
OLGA MASLOVA	
Influences of imaging and morphological knowledge of species on phylogeny reconstruction: A case study in plimerid trilobites	211
NEO E. B. MCADAMS AND JONATHAN M. ADRAIN	
Linking upper Silurian terrestrial and marine successions	213
KRISTINA MEHLQVIST, KENT LARSSON AND VIVI VAJDA	
Geochemical comparison of Silurian sandstones from the Mora 001 core of the Siljan Ring structure with the Mesoproterozoic Dala Sandstone Formation of central Sweden	214
GUIDO MEINHOLD, MARC WENGLER AND OLIVER LEHNERT	
A view of the Rhuddanian–Aeronian boundary from Arctic Canada	217
MICHAEL MELCHIN	
Carbon and nitrogen isotopic analysis of Rhuddanian–Aeronian graptolites from Arctic Canada: Implications for chemostratigraphic and paleoecologic studies	219
MICHAEL MELCHIN, PETER BULLOCK AND CHRIS HOLMDEN	
Archaeocyathan fauna from Los Navalucillos Limestone Formation, Toledo Mountains, Central Iberian Zone, Spain	221
SILVIA MENÉNDEZ, ELENA MORENO-EIRIS AND ANTONIO PEREJÓN	
The conodont <i>Iapetognathus</i> and its value for defining the base of the Ordovician System	223
JAMES F. MILLER, JOHN E. REPETSKI, ROBERT S. NICOLL, GODFREY S. NOWLAN AND RAYMOND L. ETHINGTON	
The proposed GSSP for the base of the Lawsonian Stage (Cambrian Stage 0) at the First Appearance Datum of the conodont <i>Eoconodontus notchpeakensis</i> (Miller, 1969) in the House Range, Utah, USA	226
JAMES F. MILLER, KEVIN R. EVANS, REBECCA L. FREEMAN, ROBERT L. RIPPERDAN AND JOHN F. TAYLOR	
An alternative international correlation of the latest Ordovician (late Katian and Hirnantian) chemostratigraphy, biostratigraphy, sequence stratigraphy and temperature history	229
CHARLES E. MITCHELL, MICHAEL J. MELCHIN, CHRIS HOLMDEN, STANLEY C. FINNEY AND PETR ŠTORCH	

Diversification of Ordovician and Silurian tabulate corals in Baltoscandia and Podolia	232
MARI-ANN MÓTUS AND OLLE HINTS	
The Paleozoic microproblematicum <i>Wetheredella</i> is a wastebasket taxon	234
AXEL MUNNECKE AND EMILIA JAROCHOWSKA	
Discovery of thelodont scales in the Upper Ordovician of the Moscow Basin, Baltica	236
TIIU MÄRSS, TATIANA TOLMACHEVA AND ALEXEY ZAITSEV	
Alpha, beta, gamma: Where did all the diversity go during the Cambrian Explosion?	238
LIN NA AND WOLFGANG KIESSLING	
Decomposition of organic remains in colloidal solutions: A model for Lagerstätten	239
ELENA NAIMARK, MARIA KALININA, ALEXANDER SHOKUROV, NATALIA BOEVA AND KIRILL DZERZHINSKY	
Experimental fossils: Fast mineralization in clay colloids	241
ELENA NAIMARK, MARIA KALININA, ALEXANDER SHOKUROV, LYUBA ZAYTSEVA AND KIRILL DZERZHINSKY	
Is the early Palaeozoic $\delta^{18}\text{O}$ isotope signal reflecting the geologically registered climate changes?	244
ELISE NARDIN	
The SPICE Event and its correlation to the base of the Paibian Stage (lower Furongian Series), Cambrian, in eastern North China	246
TIN-WAI NG, JIN-LIANG YUAN AND JIH-PAI LIN	
The Cambro-Ordovician Alum Shale revisited: Depositional environment, sea-level changes and transient isostatic disturbances	249
ARNE T. NIELSEN AND NIELS H. SCHOVSBO	
The uppermost Furongian on Kinnekulle, Västergötland, Sweden: New trilobite and conodont data	252
ARNE THORSHØJ NIELSEN, THOMAS WEIDNER, SVEND STOUGE AND GABRIELLA BAGNOLI	
Ontogeny of the eocrinoid genus <i>Akadocrinus</i> from Cambrian of the Barrandian area, Czech Republic	255
MARTINA NOHEJLOVÁ AND OLDŘICH FATKA	
Paleobiodiversity of Silurian chitinozoans in the eastern Baltic: A quantitative stratigraphic approach with CONOP	257
LIINA PALUVEER, VIJU NESTOR AND OLLE HINTS	
Late Ordovician shelly deep-water faunas from Raheen, Waterford Harbour, Ireland	259
MATTHEW A. PARKES, DAVID A. T. HARPER AND RENBIN ZHAN	

Cambrian biostratigraphy and sedimentary evolution of the Siberian Platform	260
TATYANA V. PEGEL AND SERGEI S. SUKHOV	
Trilobite <i>Bathynotus</i> from the uppermost Cambrian Series 2 of China and global precise correlation	263
JIN PENG, YUANLONG ZHAO, JINLIANG YUAN, YANG XINGLIAN, HAIJING SUN AND YUNING YANG	
A potential GSSP for the base of the uppermost Cambrian stage (Furongian Series) coinciding with the first appearance of <i>Lotagnostus americanus</i> at Waergang, Hunan, China	265
SHANCHI PENG, LOREN E. BABCOCK, XUEJIAN ZHU AND JINGXUN ZUO	
Bacterial epibionts encrusting Silurian graptolites	267
SIGITAS RADZEVIČIUS, J. WILLIAM SCHOPF AND ANATOLIY B. KUDRYAVTSEV	
Phylogeography of Ordovician–Silurian rhynchonelliformean brachiopods: Tracking phylogenies, radiations and extinctions in 4D	270
CHRISTIAN M. Ø. RASMUSSEN	
Darriwilian (Middle Ordovician) cephalopod assemblages and palaeoenvironments across the Baltoscandian shelf	272
JAN AUDUN RASMUSSEN AND BJÖRN KRÖGER	
Building a better eustatic model: Comments on Cambrian to Silurian sea level change	275
DAVID C. RAY	
Darriwilian acritarchs and conodonts from the Källa Limestone, Öland, Sweden	276
CRISTIANA RIBECAI, GABRIELLA BAGNOLI, SERENA FRIENDA AND SVEND STOUGE	
A stratigraphic profile of Ibexian (Early Ordovician) marine $\delta^{13}\text{C}$ variation from the type area in western Utah	278
ROBERT L. RIPPERDAN AND JAMES F. MILLER	
The HERB Event: A chemostratigraphic marker for the base of the proposed Lawsonian Stage (Cambrian Stage 10)	280
ROBERT L. RIPPERDAN AND JAMES F. MILLER	
An Early Paleozoic global change: Climate change to glaciations	283
JACKY ROUSSELLE	
The Rheidol Gorge (central Wales) as potential stratotype for the Rhuddanian/Aeronian stage boundary: A progress report	285
CATHERINE E. RUSSELL, THIJS R. A. VANDENBROUCKE, JAN A. ZALASIEWICZ ¹ , MARK WILLIAMS, JEREMY R. DAVIES, RICHARD A. WATERS AND STEWART G. MOLYNEUX	
Traces of global and regional sedimentary and biotic events in the middle –late Ordovician and early Silurian Gorny Altai and Salair sections (Siberia)	287
NIKOLAY V. SENNIKOV, OLGA T. OBUT, ELENA V. LYKOVA AND RALIYA A. KHABIBULINA	

Palaeogeography, palaeobiogeography, surface water currents and upwelling zones in the Lower Palaeozoic	290
THOMAS SERVAIS, TANIEL DANIELIAN, DAVID A. T. HARPER AND AXEL MUNNECKE	
The palaeogeographical spreading of the acritarch genus <i>Verybactium</i> during the Ordovician	292
THOMAS SERVAIS, JUN LI, STEWART G. MOLYNEUX, CLAUDIA V. RUBINSTEIN AND KUI YAN	
What happened in north–east Gondwana during the IGCP 591 interval?	294
LAWRENCE SHERWIN	
Ludlow Series in the Prague Synform – a progress in biostratigraphic correlation	297
LADISLAV SLAVÍK, PETR ŠTORCH AND ŠTĚPÁN MANDA	
The origination of the early dicellograptids based on biostratigraphy and cladistic analysis	299
YANYAN SONG, YUANDONG ZHANG AND JU ZHANG	
Integrated upper Homeric (Silurian) biostratigraphy and chemostratigraphy of the Viduklė-61 well, Lithuania	301
ANDREJ SPIRIDONOV, ANTANAS BRAZAUSKAS AND SIGITAS RADZEVIČIUS	
Chemostratigraphy versus biostratigraphy for a chronostratigraphic subdivision of the traditional “Lower Cambrian”	303
MICHAEL STEINER, GUOXIANG LI, BEN YANG AND GAPPAR ERGALIEV	
Relating environmental change and species stability in Late Ordovician seas	305
ALYCIA L. STIGALL AND HANNAH-MARIA R. BRAME	
Candidate sections for new international boundary stratotypes of the lower Silurian Aeronian and Homeric stages in the Prague Synform, Czech Republic	307
PETR ŠTORCH, ŠTĚPÁN MANDA AND JIŘÍ FRÝDA	
Constraints on the age and correlation of two problematic Telychian (Llandovery; Silurian) stratigraphic units in Ohio and Kentucky: Synthesizing biostratigraphy, $\delta^{13}\text{C}_{\text{carb}}$ chemostratigraphy and sequence stratigraphy	309
NICHOLAS B. SULLIVAN, CARLTON E. BRETT, PATRICK I. MCLAUGHLIN, MARK A. KLEFFNER, BRADLEY D. CRAMER AND JAMES R. THOMKA	
Late Katian <i>Paraorthograptus pacificus</i> Graptolite Biozone from Xing’an, Northern Guangxi, China	311
LAN TANG AND XU CHEN	
Chitinozoan records through Late Ordovician (Katian) to early Silurian (Rhuddanian) in China	312
PENG TANG AND YAN LIANG	
Gorstian palaeoposition and geotectonic setting of Suchomasty volcanic centre (Prague Synform, Bohemia)	314
ZUZANA TASÁRYOVÁ, PETR SCHNABL, KRISTÝNA ČÍŽKOVÁ, PETR PRUNER, PETR ŠTORCH, ŠTĚPÁN MANDA, VOJTĚCH JANOUŠEK, VLADISLAV RAPPRIČH AND JIŘÍ FRÝDA	

Anatomy of an epibole: Microstratigraphy of the ‘bead bed’ interval in the lower Silurian Brassfield Formation of central Kentucky	316
JAMES R. THOMKA, CARLTON E. BRETT AND BRIAN M. SIMPKINS	
New look into Ordovician stratigraphy of the Moscow Basin, inferred from conodont and carbon isotope data of the Gavrilov Jam-1 drill core	317
TATIANA TOLMACHEVA, DIMITRI KALJO, TÓNU MARTMA AND ALEXANDER ALEKSEEV	
Scolecodonts across the Llandovery–Wenlock boundary in Estonia and Sweden: Assessing the impact of the Ireviken Event on polychaete faunas	319
PETRA TONAROVÁ, OLLE HINTS AND MATS E. ERIKSSON	
Tracking Silurian climate change with conodont paleothermometry	321
JULIE A. TROTTER, CHRISTOPHER R. BARNES, IAN S. WILLIAMS AND PEEP MÄNNIK	
Cladistics and mass extinction events: Conulariids and the End Ordovician extinctions	323
HEYO VAN ITEN AND MATTHEW BURKEY	
Dynamics of placoderm distribution in the Prague Basin (Czech Republic)	325
VALÉRIA VAŠKANINOVÁ AND PETR KRAFT	
Ordovician brachiopods from Peru and the persistence of a Gondwanan faunal signal in Avalonia during the late Sandbian	327
ENRIQUE VILLAS, JUAN CARLOS GUTIÉRREZ-MARCO, JORGE COLMENAR AND CESAR CHACALTANA	
Aeronian patch reefs, northern Guizhou Province, China: Early Silurian reefs formed during reef recovery from the end-Ordovician extinction	329
GUAN WANG, STEVE KERSHAW AND YUE LI	
Earliest known Silurian rugose corals from Meitan, SW China	330
GUANGXU WANG, CHANGMIN YU AND RENBIN ZHAN	
Preliminary study of upper Llandovery and lower Wenlock graptolite fauna of Ziyang and Langao sections, Shaanxi Province, China	332
JIAN WANG, PETR STORCH, XIN WANG, JU ZHANG, YONG MENG, LIPU FU AND RONGSHE LI	
The fossil collections at the Geological Survey of Sweden	335
LINDA M. WICKSTRÖM	
Floian–Dapingian conodont biofacies in the marginal Yangtze Platform, South China	337
RONGCHANG WU, SVEND STOUGE, IAN G. PERCIVAL AND RENBIN ZHAN	
Palaeoenvironmental implications of Early–Middle Ordovician acritarch assemblages in South China	339
KUI YAN AND JUN LI	
Chert-hosted small shelly fossils: An expanded tool for establishing the early Cambrian biostratigraphy	341
BEN YANG, LEI ZHANG, TANIEL DANELIAN, QINGLAI FENG, HELMUT KEUPP AND MICHAEL STEINER	

Cambrian sponges radiation from Guizhou, South China	343
XINGLIAN YANG, YUANLONG ZHAO, ZONGYUAN SUN, HAOLIN ZHENG AND YAJIE ZHU	
<i>Oryctocephalus indicus</i> (Reed, 1910) from the lower part of the Kaili Formation at Wangjiayuan, near Tongren City, eastern Guizhou and its biostratigraphic significance	345
JINLIANG YUAN AND YUANLONG ZHAO	
New stratigraphic data on the Ordovician from the Pestovo-1 drill core (the Moscow Syncline, East-European Platform)	347
ALEXEY ZAITSEV, TATIANA TOLMACHEVA, ELENA RAEVSKAYA AND BORIS POKROVSKY	
Pulses of the Early Ordovician brachiopod radiation in South China	350
RENBIN ZHAN, BING HUANG, YAN LIANG AND JISUO JIN	
Paleobiogeographic patterns of the graptolite evolution during the Late Ordovician extinction in South China	354
LINNA ZHANG, JUNXUAN FAN, MICHAEL J. MELCHIN, QING CHEN, SHUANG-YE WU, DANIEL GOLDMAN, CHARLES E. MITCHELL AND H. DAVID SHEETS	
New evidence for the Silurian/Devonian boundary in the Changwantang section, Guangxi Province, South China	356
WEN-JIN ZHAO, GUO-DONG JIA AND MIN ZHU	
Comments on some important issues about the GSSP establishment of the Cambrian Stage 5	358
YUANLONG ZHAO, JINLIANG YUAN, QINGJUN GUO, LEIMING YIN, JIN PENG, XINGLIAN YANG AND CHUNJIANG WANG	
Geochemistry of dental bioapatite, the key to palaeoclimate	361
ŽIVILÉ ŽIGAITĚ, BENJAMIN KEAR, MICHAEL M. JOACHIMSKI, THOMAS TÜTKEN, MARTIN WHITEHOUSE AND HENNING BLOM	
Stable oxygen isotope compositions in shark enameloid as a proxy to seawater chemistry	363
ŽIVILÉ ŽIGAITĚ, IVAN SANSOM, MARTIN WHITEHOUSE AND IAN BOOMER	

Keynote

Prospects for a Paleozoic Astronomical Time Scale

LINDA A. HINNOV¹

Fossilized Milankovitch cycles have been found in cyclostratigraphy throughout the Cenozoic and Mesozoic eras. Numerical astronomical models have been used to calibrate these cycles to an “Astronomical Time Scale” (ATS). Today, most of the Cenozoic Era has an “absolute” ATS, referred to time in years before present with a resolving power of 20–100 kyr from Earth’s precession, obliquity and orbital eccentricity forcing. Prior to 50 Ma, the ATS is “floating”, i.e., not yet linked to absolute time with an astronomical model, but anchored to geochronology. The resolving power is lower as well, at 405-kyr, due to loss of high-frequency accuracy in the astronomical models. However, both Cenozoic and Mesozoic successions exhibit strong 405-kyr cyclicity, interpreted as from the dominant term in Earth’s orbital eccentricity variation. The widespread occurrence of this robust stratigraphic cycle promotes the long-standing notion that a “405-kyr metronome” can be used to define the ATS. Numerous projects are ongoing to document the stratigraphic record of 405-kyr cycles back to the start of the Mesozoic Era.

The time is now ripe for extending the ATS into the Paleozoic Era. There is already compelling evidence for Milankovitch cycles in Paleozoic stratigraphy. For example: Late Permian 405-kyr stratigraphic cycles in basinal formations in South China have been calibrated to high-precision geochronology and used to discriminate the astronomical model that defines the 405-kyr orbital eccentricity cycle with the best-fit phase. A continuous Permian cyclostratigraphy is emerging from decades-long research of continental deposits in the Bogda Mountains, China that could become the “Newark Series” of the Paleozoic Era. One of the most remarkable paleoclimatic time series ever measured is from the annually resolved Early Permian Castile evaporite sequence. The Carboniferous time scale has now been defined by high-precision geochronology, constraining major marine cyclothem to a 405-kyr scale. Devonian marine and continental cyclic sequences show evidence Milankovitch forcing, some with strong 405-kyr cyclicity. The Early Paleozoic has an extensive Milankovitch-band cyclostratigraphy that is badly in need of quality geochronologic controls and reanalysis.

The interpretation of Paleozoic cyclostratigraphy presents a unique set of challenges and limitations. Unlike the younger eras, Paleozoic biogenic sediment does not derive from pelagic phytoplankton, but from the shallow shelf and near-shore, which is in part controlled by sea level change. Thus Paleozoic deep-sea cyclostratigraphy may be more hiatus-prone than its Mesozoic-Cenozoic counterparts. Paleozoic shallow-marine cyclostratigraphy is the main archive to be researched for Milankovitch forcing. Continental formations presumably have high-quality cyclic successions comparable to those in the younger eras, but they suffer the same problems of correlating to a marine-based global stratigraphic framework. The astronomical models do not provide accurate targets for calibration of Paleozoic time. The astronomical parameters are expected to continue to operate in a similar fashion, but a faster Earth length-of-day will result in shorter period precession and obliquity cycles, and the precise evolution of length-of-day is unknown. Chaotic motions of inner Solar System planets, including Earth, will alter Earth's orbital eccentricity variation, but the precise changes are likewise unknown. The notable exception is the 405-kyr eccentricity cycle, which is predicted to remain stable on account of the large mass of Jupiter. In sum, Milankovitch cycles should continue to be recognizable throughout the Paleozoic Era, replete with a 405-kyr metronome for defining a Paleozoic ATS.

¹Johns Hopkins University, Baltimore, Maryland, USA

Keynote

Marine biodiversity dynamics and reef evolution in the Early Paleozoic

WOLFGANG KIESSLING¹

Revisions of the Early Paleozoic time scale and new geochemical and paleoclimatic data require a fresh look at Paleozoic diversity dynamics and ecosystem evolution to test for potential links. Our view of global diversity patterns is still strongly influenced by Sepkoski's compendium on the first and last appearances of marine animal genera. This view must be revised because the underlying time scale and taxonomy are now outdated and simple range data cannot be standardized for sampling. The Paleobiology Database is more comprehensive and up to date, but published biodiversity dynamics are currently too coarsely resolved stratigraphically to explore potential links with climate change, especially at critical boundaries.

Although revisions of the time scale are still ongoing, some new patterns emerge due to a revised stratigraphic assignment of collections to current stage definitions, sampling-standardized analysis, and correcting for the Signor-Lipps effect: (1) Extinction rates in nearly every Cambrian stage were greater than in the rest of the Paleozoic and the extinction events at the end of the former Early Cambrian (Sinsk and Hawke Bay events) were not above Cambrian background levels, although a major reef crisis is still evident. (2) Two big extinction pulses occurred in the latest Cambrian (Stage 10) and the Tremadocian, both exceeding the magnitude of the end-Permian mass extinction. (3) The Ordovician radiation occurred in two pulses, the first in the Tremadocian and the second in the Darriwilian. (4) The end-Ordovician mass extinction was hardly a mass extinction at all and the peak of extinction rates is concentrated at the end of the Hirnantian whereas the end-Katian extinctions were even below Ordovician background rates. This suggests that extinctions were caused by warming after the Hirnantian glaciations rather than cooling at the Katian–Hirnantian boundary. The same applies to reef-volume data, which indicate that the global carbonate production of reefs increased from the Katian to the Hirnantian and then dropped significantly in the Rhuddanian. (5) Silurian extinction rates were among the lowest in the entire Paleozoic suggesting that the several “events” reported from this period did not have much effect on the survival of marine genera. Origination rates were declining erratically

throughout the Silurian. (6) The Kellwasser event (Frasnian–Famennian boundary) and the Hangenberg event (near the Devonian–Carboniferous boundary) were each approximately of equal intensity (and both nearly equal to the end-Hirnantian event), although the Kellwasser event stands out as the first significant post-Cambrian reef crisis.

¹*GeoZentrum Nordbayern, Fachgruppe Paläo-Umwelt, Friedrich-Alexander-Universität Erlangen-Nürnberg, Loewenichstr. 28, 91054 Erlangen, Germany; wolfgang.kiessling@gzn.uni-erlangen.de*

The risk of misleading eustatic and ‘epeirogenic’ processes in the correlation of the Cambrian Series 2–3 boundary interval in rift and drift (passive margin) basins

J. JAVIER ÁLVARO¹

In the Mediterranean region of West Gondwana, two regional Cambrian Series 2–3 boundaries have been proposed based on trilobites (Álvarez et al. 1993 for the Iberian Peninsula and Geyer & Landing 1995, 2004 for Morocco) and a third one based on acritarchs (Palacios & Moczyłowska 1998). Although the three boundaries are obviously located at different biohorizons they are perfectly correlatable between Morocco and Iberia (e.g., Álvarez et al. 2003). Although the selection of a GSSP for the Cambrian Series 2–3 boundary is presently at the core of an intense and constructive debate in the International Subcommission on the Cambrian Stratigraphy (ISCS), the discussion of which of these boundaries must survive as the ‘regional’ standard for the western Mediterranean region (including Morocco and Iberia) is becoming a Byzantine debate based on unilateral proposals that are exclusively followed by their own supporters. Fortunately, the day a GSSP for the Cambrian Series 2–3 boundary will be selected by the ISCS, this regional debate will be out of fashion... or that is what I hope.

One of the major problems found by stratigraphers and palaeontologists when correlating Morocco and SW Europe is the misleading of rifting and drifting (passive margin) geodynamic processes. Regional tilting and uplifts recorded in rift basins (in some papers, called ‘epeirogenic’ movements; e.g., Landing et al. 2006), like those of the Moroccan Atlas and the Iberian Ossa-Morena, cannot be directly correlated with modifications in space accommodation in passive margins. As a result of which, the stratigraphic gaps and condensation levels found in rift basins must not be found necessarily in passive margins. The stratigraphic setting and time span of possible cryptic unconformities need facies and biostratigraphic confirmation.

A case study is offered by the rift-related tectonic uplift and tilting processes recognized across the Cambrian Series 2–3 boundary in the Tatelt and Brèche à Micmacca units of Morocco, which display local extension (Álvarez & Clausen 2005, 2006, 2008; Landing et al. 2006). They cannot be recognized all around the Anti-Atlas, the High Atlas, and less in the Coastal Meseta of Morocco. In addition, the reported Cambrian tectonic breakdowns of the Iberian Chains are related to extension and characterized

by development of local slopes with breccia deposits or fragmentation of the platform into horsts and grabens: no uplifts are described. Therefore, the tectonically induced unconformities recorded in the Moroccan-Ossa Morena rifts must not be blindly correlated with supposed cryptic unconformities across the Iberian passive-margin basin.

¹*Centro de Astrobiología (CSIC/INTA), Ctra. de Torrejón a Ajalvir km 4, 28850 Torrejón de Ardoz, Spain; alvarobij@cab.inta-csic.es*

References

- Álvaro, J.J. & Clausen, S., 2005: Major geodynamic and sedimentary constraints on the chronostratigraphic correlation of the Lower–Middle Cambrian transition in the western Mediterranean region. *Geosciences Journal* 9, 145–160.
- Álvaro, J.J. & Clausen, S., 2006: Microbial crusts as indicators of stratigraphic diastems in the Cambrian *Micmacca* Breccia, Moroccan Atlas. *Sedimentary Geology* 185, 255–265.
- Álvaro, J.J. & Clausen, S., 2008: Paleoenvironmental significance of Cambrian hiatal shell accumulations in an intra-cratonic aborted rift, Atlas Mountains, Morocco. In B.R. Pratt & C. Holmden (eds.): Dynamics of epeiric seas. *Geological Association of Canada Special Paper* 48, 39–54.
- Álvaro, J.J., Gozalo, R., Liñán, E. & Szalay, K., 1993: The palaeogeography of northern Iberia at the Lower–Middle Cambrian transition. *Bulletin de la Société Géologique de France* 164, 843–850.
- Álvaro, J.J., Elicki, O., Geyer, G., Rushton, A.W.A. & Shergold, J.H., 2003: Palaeogeographical controls on the Cambrian trilobite immigration and evolutionary patterns reported in the western Gondwana margin. *Palaeogeography, Palaeoclimatology, Palaeoecology* 195, 5–35.
- Geyer, G. & Landing, E., 1995: The Cambrian of the Moroccan Atlas regions. In G. Geyer & E. Landing (eds.): Morocco'95. The Lower-Middle Cambrian standard of Western Gondwana. *Beringeria Special Issue* 2, 7–46.
- Geyer, G. & Landing, E., 2004: A unified Lower–Middle Cambrian chronostratigraphy for West Gondwana. *Acta Geologica Polonica* 54, 179–218.
- Landing, E., Geyer, G. & Heldmaier, W., 2006: Distinguishing eustatic and epirogenic controls on Lower–Middle Cambrian boundary successions in West Gondwana (Morocco and Iberia). *Sedimentology* 53, 899–911.
- Palacios, T. & Moczydłowska, M., 1998: Acritarch biostratigraphy of the Lower–Middle Cambrian boundary in the Iberian chains, province of Soria, northeastern Spain. *Revista Española de Paleontología no. extr., Homenaje al Prof. Gonzalo Vidal*, 65–82.

The nature of Ordovician limestone–mudstone alternations in the Oslo-Asker area (Norway): Primary or diagenetic rhythms?

CHLOÉ AMBERG¹, TIM COLLART², WOUT SALENBIEN², THIJS R. A. VANDENBROUCKE¹, LISA M. EGGER³, AXEL MUNNECKE³, ARNE T. NIELSEN⁴, ØYVIND HAMMER⁵ AND JACQUES VERNIERS²

The Hirnantian glaciation is implicated for causing one of the great Phanerozoic mass extinctions at the end of the Ordovician. An emerging body of evidence now suggests that global cooling and the onset of the Early Palaeozoic Ice Age (EPI), started much earlier than previously assumed, during the Early or Mid Ordovician. This has fundamental importance as an early phase of cooling could provide a driving mechanism for the major changes in biodiversity during the Great Ordovician Biodiversification (Trotter et al. 2008). At present, however, this new evidence is not yet conclusive. In our project, we revisit the Oslo-Asker sections in Norway to obtain additional data on Ordovician climate change.

The Ordovician eustatic sea level curve for Baltica, to some extent based on lithological evidence from the Oslo-Asker area in Norway (Nielsen 2004), indicates a number of lowstands of Mid and Late Ordovician age, interpreted as glacioeustatic. During the lowstands calcareous rhythmites were deposited, potentially recording short-term palaeoclimatological fluctuations and potentially implying the presence of a significant ice-sheet on the South Pole. However, alternatively, these limestone-mud alternations could also be the result of differential diagenesis (Egger et al. 2013, this volume).

Our methodology consists of a bed-by-bed sampling of the calcareous rhythmites, for an integrated geochemical (XRF) and palynological (chitinozoans) study. The XRF analyses allow us to assess if there has been diagenetic redistribution, which would result in an enrichment of insolubles in the mudstones/marls and a dilution of insolubles in the limestones; these results are presented in a separate paper by Egger et al. (2013, this volume). A true, original cyclic signal should also be reflected in the chitinozoan microfauna, sensitive to climatic and environmental changes (e.g., Vandenbroucke et al. 2010) whilst a uniform distribution points toward a diagenetic origin of the rhythmites. Over 800 samples have been collected for analyses in the fall of 2012. Results of the detailed palynological analyses will be presented for the Lysaker Member of the Huk Formation (Dapingian–Darriwilian), the Frognerkilen Formation (Sandbian), the Solvang Formation (Katian), and the Hovedøya Member of the Skogerholmen Formation

(Katian). Preliminary palynological data from these units indicate surprisingly well-preserved and relatively abundant palynomorphs that at first glance do not show any major difference between the assemblages from the mudstones and limestones, at the species level. Based on these first results, the palaeontological data thus seems to be in agreement with the geochemical data from the Hovedøya Member, provided by Egger et al. (2013, this volume).

¹UMR 8217 du CNRS: Géosystèmes, Université Lille 1, Avenue Paul Langevin, SN5, 59655 Villeneuve d'Ascq, France

²Research Unit Palaeontology, Department of Geology and Soil Science (WE13), Ghent University, Krijgslaan 281-S8, B-9000 Gent, Belgium

³FG Paläoumwelt, Geozentrum Nordbayern, Friedrich-Alexander University of Erlangen-Nürnberg, Loewenichstr. 28, 91054 Erlangen, Germany

⁴Natural History Museum of Denmark (Geological Museum), University of Copenhagen, Øster Voldgade 5–7, DK-1350 Copenhagen K, Denmark

⁵Natural History Museum, University of Oslo, Sars gate 1, 0318 Oslo, Norway

References

- Egger, L.M., Amberg, C., Vandenbroucke, T.R.A., Munnecke, A., Salenbien, W., Collart, T., Nielsen, A.T. & Hammer, Ø., 2013: Primary or diagenetic rhythms? Geochemical investigations on limestone–marl couplets from the Late Ordovician Skogerholmen Formation (Hovedøya Island, southern Norway). *This volume*.
- Nielsen, A.T., 2004: Ordovician sea-level changes: A Baltoscandian perspective. In B.D. Webby, M.L. Droser, F. Paris & I.G. Percival (eds.): *The Great Ordovician Diversification Event*, 84–93. Columbia University Press.
- Trotter, J.A., Williams, I.S., Barnes, C.R., Lecuyer, C. & Nicoll, R.S., 2008: Did cooling oceans trigger Ordovician biodiversification? Evidence from conodont thermometry. *Science* 321, 550–554.
- Vandenbroucke, T.R.A., Armstrong, H., Williams, M., Paris, F., Sabbe, K., Zalasiewicz, J., Nolvak, J., Verniers, J. & Servais, T., 2010: Polar front shift and atmospheric CO₂ during the glacial maximum of the Early Paleozoic Icehouse. *Proceedings of the National Academy of Sciences of the United States of America* 107, 14983–14986.

Wenlock on the northeastern margin of the European platform

ANNA I. ANTOSHKINA¹

Wenlock type sections for the stratigraphical scheme of the Western Urals have been defined in the Kozhym River of the Subpolar Urals in the 1980s. Detailed study of the conodont faunal change and lack of the early Sheinwoodian $\delta^{13}\text{C}_{\text{carb}}$ positive excursions in sections (36–48 m) of the Durnayu River area have showed an incompleteness of the Wenlock succession in the Subpolar Urals (Männik & Martma 2000). The Kozhym Uplift during the lower Paleozoic was characterized by tectonic activity that confirms wide development of carbonate breccias and conglobreccias in Ordovician–Silurian deposits. The Wenlock deposits are characterized by very shallow-water carbonates with poor faunas dominated by stromatolites. However, just above the Llandovery–Wenlock boundary occurs an interval of limestones with tabulate corals and stromatoporoids, indicating a short-term transgression that caused a temporary return of normal marine conditions into back-reef basin.

In the eastern areas of the Kozhym River an unsorted bioclastic matrix of the Manyuku Fm carbonate conglobreccias uppermost beds underlying the Wenlock–Ludlow Balba'yū Reef contains mixed late Telychian–early Sheinwoodian conodont complex (Antoshkina 2008). The presence of *Kockelella* cf. *walliseri* (Helfrich) testifies to the middle Sheinwoodian age. This fact speaks about the Wenlockian cement formation above the Llandovery boundary.

Westward of the Subpolar Urals, in the Iz'yayu River of the Chernyshev Swell, a clear positive $\delta^{13}\text{C}_{\text{carb}}$ excursion indicative of the Ireviken Event was observed in the middle part of the Ust'Durnayu Fm (Shebolkin 2011). The Wenlock section (21 m) represents a complete succession because there are well-defined sedimentological and paleontological data of lower and upper boundaries. Dolostones, specific vadose ooids, stromatolites, microbial-micritic muds sometimes with terrigenous silt, and euryfacies fauna especially as bioclasts are typical for this succession. Northward of the Chernyshev Swell (the Shar'yū River), the Wenlock deposits (about 40 m) are characterized by a more varied fauna, tidal-upper subtidal facies. Possibly the thickest Wenlock succession (146 m) is located in the Chernov Swell (the Padimejtyvis River area) and distinguished by various and numerous benthic faunas, and the most of facies diversity – from supratidal to subtidal (Antoshkina & Beznosova 1988).

In the 2000s, detailed lithological study of whole cores in the Khorejver Depression revealed some beds of brecciated carbonate-siliceous-clayey rocks in which ooids were cemented by kaolinite and bituminous matter in the Middle Member of the Veyak Formation in the Pechora Syncline (the Bagan area). The presence of these red-colored rocks and the oxidized oil testifies to a break in sedimentation. The kaolinite clay characterizes this break as rather long with formation of weathering crusts. These rocks evidently resulted from a hiatus and can be correlated with a sharp regression above the Llandovery–Wenlock boundary. The Khorejver Depression during the Silurian was characterized by local tectonic structural uplifts, especially in the Bagan-Sandivej areas.

During the Silurian, the Timan-northern Ural sea basin was closely related to the evolution of the Paleo-Uralian Ocean and the Pechora Plate, under geodynamic conditions responsible for the passive margin platform, intra-plate depressions and uplifts, so the most of bio- and sedimentologic events are close in time to eustatic and regional sea-level changes (Antoshkina 2007). Nevertheless, Ireviken and Mulde events do not clearly correlate with the formation of sequence boundaries because tectonic evolution of basement blocks mask or enhance sea-level change. But it is common to follow sequence stratigraphical concepts and identify sequence boundaries as important levels for past extinctions.

Analysis of successions in the Pechora Syncline, Chernyshev and Chernov swells, and the Subpolar Urals sections are essential to the solution of the Wenlock stratigraphic problems on the northeastern European Platform margin. Different completeness of the Wenlock successions is the reflex of different character of sedimentation, which occurred in periodic changes of regressions and transgressions environments in the very shallow-water sea basin during this time.

¹*Institute of Geology, Komi Science Centre, Ural Branch, Russian Academy of Science, Syktyvkar, Russia*

References

- Antoshkina, A.I., 2007: Silurian sea-level and biotic events in the Timan-northern Ural region: sedimentological aspects. *Acta Palaeontologica Sinica* 46, 23–27.
- Antoshkina, A., 2008: Late Ordovician–Early Silurian facies development and environmental changes in the Subpolar Urals. *Lethaia* 41, 163–171.
- Antoshkina, A.I. & Beznosova, T.M., 1988: New data on the Wenlock deposits stratigraphy of the Bol'shezemel'skaya Tundra. *Bulletin of Moscow Society of Naturalists. Geological series* 63, 32–39. [in Russian]
- Männik, P. & Martma, T., 2000: Llandovery–Wenlock boundary in the Subpolar Urals. *Ichthyolith Issues Special Publication* 6, 64–67.
- Shebolkin, D.N., 2011: Lithology-geochemistry marker of the Llandovery–Wenlock boundary in the southern part of the Chernyshev Swell. *Proceedings volume of the 6th All-Russian Lithological Meeting, Kazan, September 26–30, 2011. Volume 2. Kazan State University*, 473–475. [in Russian]

Placing Upper Ordovician “butter shale” Lagerstätten within a sequence stratigraphic framework

CHRISTOPHER D. AUCOIN¹, CARLTON BRETT¹, THOMAS MALGIERI¹ AND JAMES THOMKA¹

The Upper Ordovician Cincinnatian contains several bed packages colloquially referred to as “butter shales” or “trilobite shales”. These packages are typified by 1–2 meter intervals of claystone with isolated lenticular limestone beds found throughout. The limestone beds display the usual brachiopod-bryozoan dominated fauna typical of the Cincinnatian. Conversely, butter shales typified by the *Treptoceras duseri* shale of the Waynesville Formation have faunas dominated by bivalve mollusks, orthoconic cephalopods, and trilobites (Frey 1987). This suggests a persistent change in environmental conditions from the rest of the Cincinnatian and the butter shales. Similarly, some of the butter shales have been shown to range laterally over at least 135 km (Key et al. 2010) indicating that these are not merely isolated localized event. These claystones are most widely known for their Lagerstätten quality preservation of the trilobites *Isotelus* and *Flexicalymene*. As a result, much of the previous work has focused on the taphonomy of the trilobites, which can be found in a variety of orientations including prone, oblique and enrolled.

Butter shales have been identified in a number of the Cincinnatian formations including the Grant Lake, Arnheim, Waynesville and Liberty formations in ascending order (Frey 1987; Ferree 1994; Schumacher & Shrake 1987). In addition to better characterizing the faunal content of the various claystone packages, we are also working to understand the position and relationships of the butter shales within sequence stratigraphy. One study, which focused on the Mt Orab butter shale of the Arnheim Formation (Hunda et al. 2006), has been placed by the authors within the highstand systems tract of sequence C4 (Holland & Patzkowsky 1996). We agree with this interpretation and argue that the butter shales are typically situated within highstands of fourth order cycles, nested within late highstands to early falling stages of third order cycles. The amplification of sediment influx into relatively deep offshore areas created a sedimentary “sweet spot”. We suggest that the butter shales represent periods of fairly rapid background mud deposition punctuated by episodic depositional events, which smothered organisms allowing for the exceptional preservation. Likewise, this steady deposition was also disrupted by periods of sediment starvation representing smaller transgressive phases within an overall regressive package.

¹*Department Geology, University of Cincinnati, Cincinnati, OH 45211; aucoincd@mail.uc.edu, brettce@ucmail.uc.edu, malgietj@mail.uc.edu, thomkajr@mail.uc.edu*

References

- Ferree, R.A., 1994: *Taphonomy, paleoecology and depositional environment of a trilobite Lagerstätten, Mount Orab, Ohio*. MSc thesis, University of Cincinnati, Cincinnati, Ohio, USA. 98 pp.
- Frey, R.C., 1987: The paleoecology of a Late Ordovician shale unit from southwest Ohio and southeastern Indiana. *Journal of Paleontology* 61, 242–267.
- Holland, S.M. & Patzkowsky, M.E., 1996: Sequence stratigraphy and long-term paleoceanographic change in the Middle and Upper Ordovician of the eastern United States. *Geological Society of America Special Papers* 306, 117–129.
- Hunda, B.R., 2006: Trilobite taphonomy and temporal resolution in the Mt. Orab Shale Bed (Upper Ordovician, Ohio, U.S.A.). *PALAIOS* 21, 26–45.
- Key, M.M.Jr., Schumacher, G.A., Babcock, L.E., Frey, R.C., Heimbrock, W.P., Felton, S.H., Cooper, D.L., Gibson, W.B., Scheid, D.G. & Schumacher, S.A., 2010: Paleoecology of commensal epizoans fouling *Flexicalymene* (Trilobita) from the Upper Ordovician, Cincinnati Arch region, USA, *Journal of Paleontology* 84, 1121–1134.
- Schumacher, G.A. & Shrake, D.L., 1997: Paleoecology and comparative taphonomy of an *Isotelus* (Trilobita) fossil Lagerstätten from the Waynesville Formation (Upper Ordovician, Cincinnati Series) of southwestern Ohio, In C.E. Brett & G.C. Baird (eds.): *Paleontological events: Stratigraphic, ecological and evolutionary implications*, 131–161. Columbia University Press.

The $\delta^{13}\text{C}_{\text{carb}}$ curve from the Green Point succession in western Newfoundland, Canada and correlation of the GSSP section of the Cambrian–Ordovician boundary

KAREM AZMY¹, SVEND STOUGE², GABRIELLA BAGNOLI³ AND UWE BRAND⁴

The Green Point Formation of the Cow Head Group in western Newfoundland (Canada) represents the Global Stratotype Section and Point (GSSP) for the Cambrian–Ordovician systems boundary. A new $\delta^{13}\text{C}_{\text{carb}}$ curve from the Green Point section has been constructed (Fig. 1) because (1) no high-resolution carbon isotope profile was previously presented for the GSSP section and (2) the exact stratigraphic level of the Cambrian–Ordovician boundary, based on conodont biozonation, has become recently an issue of debate (Terfelt et al. 2012). The previously constructed C-isotope profile (Nowlan 1995) was based on lower resolution field sampling protocols and whole-sample analyses that resulted in overlooking the significant variations associated with the boundary.

The middle Cambrian to Middle Ordovician Cow Head Group (up to 500 m thick) is composed of marine fine-grained clastic and carbonate sediments that accumulated on the slope along the Laurentian margin. Significant conglomerate beds (megabrecias) interrupt the succession and contain blocks of marine shallow and deep water carbonates (James & Stevens 1986).

The deep slope marine Green Point Formation is dominated in the lower part by shales (Martin Point Member) and in the upper part (Broom Point Member) by lime mudstones that retained their micritic textures and sedimentary fabrics (rhythmites).

The $\delta^{13}\text{C}$ values of 84 well-preserved micrite microsamples range from -4.7‰ to $+1.7\text{‰}$ (VPDB) (Fig. 1). The $\delta^{13}\text{C}$ values show insignificant correlation with their Mn/Sr ($R^2 = 0.06$) and total REE (ΣREE) counterparts, which suggests that they retain their near-primary $\delta^{13}\text{C}$ signatures that can be utilized to reconstruct a reliable C-isotope profile for high-resolution global correlations.

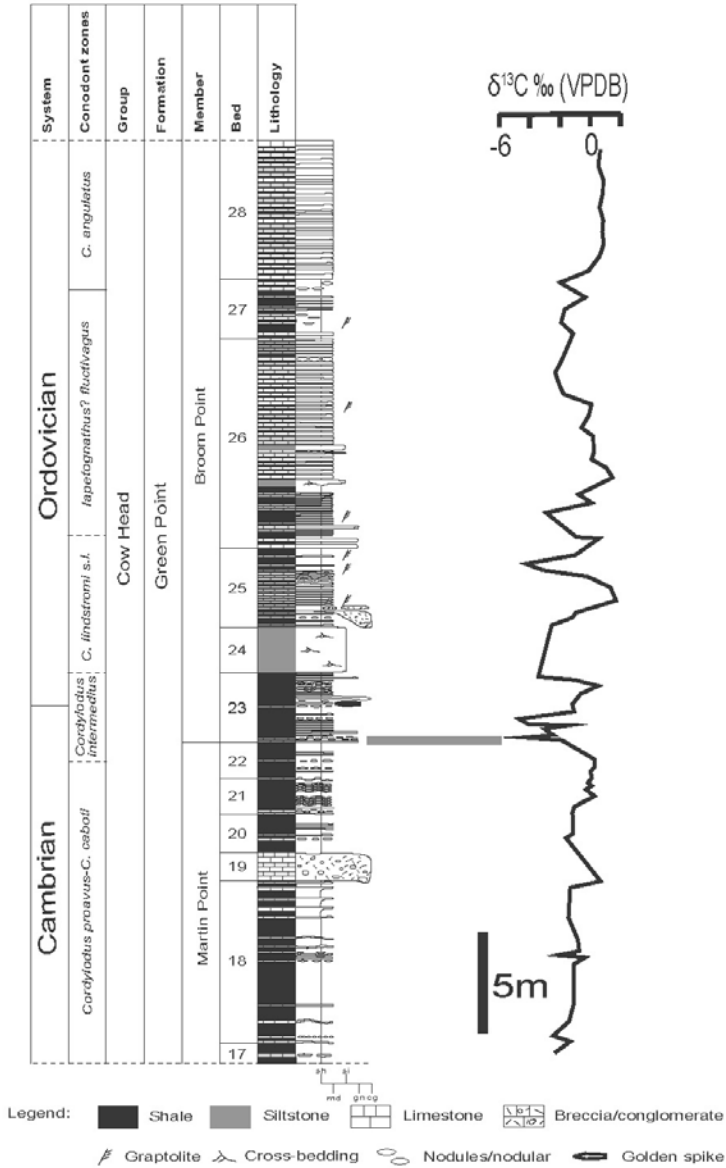


Fig. 1. The Green Point section of western Newfoundland, Canada, the GSSP section for the Cambrian–Ordovician boundary, and the detailed $\delta^{13}\text{C}_{\text{carb}}$ profile. The grey horizontal line at the base of Bed 23 marks the initiation of a composite negative shift (several peaks) starting at the base of the Broom Point Member of the Green Point Formation (Cow Head Group). These reflections indicate a significant change in sea level and the composite negative shift begins two meters below the GSSP level. The conodont biostratigraphy is modified from Terfelt et al. (2011).

The $\delta^{13}\text{C}_{\text{carb}}$ profile reveals a composite negative shift (three peaks) of $\sim 6.0\%$, which starts at the base of the Broom Point Member reflecting a significant change in sea-level. The negative $\delta^{13}\text{C}_{\text{carb}}$ shift is consistent with the change from relatively shale-dominated (Martin Point Member) to more carbonate dominated lithology (Broom Point Member) and reflects a drop in sea-level.

The combination of C-isotope stratigraphy with biozonation provides a powerful tool of high-resolution global correlations. The C-isotope curve presented here shows that the negative $\delta^{13}\text{C}$ shift starts at the Martin Point/Broom Point members boundary, a level slightly lower than that of the suggested golden spike, that was placed in the *Clavohamulus hintzei* conodont Subzone of the *Cordylodus intermedius* conodont Zone, and below the FAD of *Iapetognathus? fluctivagus* (Terfelt et al. 2012) and the FAD of planktic graptolites (Cooper et al. 2001).

¹*Department of Earth Sciences, Memorial University of Newfoundland, St. John's, NL, A1B 3X5 Canada; kazmy@mun.ca*

²*Geological Museum, University of Copenhagen, Øster Voldgade 5, DK-1350 Copenhagen K, Denmark; svends@snm.ku.dk*

³*Dipartimento di Scienze della Terra, Università di Pisa, via Santa Maria 53, 56126 Pisa, Italy; bagnoli@dst.unipi.it*

⁴*Department of Earth Sciences, Brock University, St. Catharines, Ontario L2S 3A1 Canada; uwe.brand@brocku.ca*

References

- Cooper, R.A., Nowlan, G.S. & Williams, S.H., 2001: Global Stratotype Section and Point for base of the Ordovician System. *Episodes* 24, 19–28.
- James, N.P. & Stevens, P.K., 1986: Stratigraphy and correlation of the Cambro–Ordovician Cow Head Group, western Newfoundland. *Geological Survey of Canada Bulletin* 366, 1–143.
- Nowlan, G.S., 1995: Variations in marine carbon isotope ratios ($\delta^{13}\text{C}$) through the Cambrian–Ordovician boundary interval. *International Cambrian–Ordovician boundary working group. St. John's, Newfoundland (Canada), December, 1995.*
- Terfelt, F., Bagnoli, G. & Stouge, S., 2012: Re-evaluation of the conodont *Iapetognathus* and implications for the base of the Ordovician System GSSP. *Lethaia* 45, 227–237.

The early Rhuddanian survival interval of the Ordovician/Silurian extinction in the Central Oslo Region

B. GUDVEIG BAARLI¹

The Asker District in the central Oslo Region records the entire Rhuddanian Stage with a continuous presence of shelly fossils through 168 m of strata. Baarli & Harper (1986) published a preliminary investigation on a relict Ordovician brachiopod fauna from the basal layers of the Rhuddanian. As later confirmed by Rong & Zahn (2006) and others, they found that Ordovician relicts phased out gradually during the Early Rhuddanian and that, likewise, new Silurian species came in gradually. This study concentrates on the interval when the relict Ordovician fauna was phased out, but before the Silurian fauna became fully present. This corresponds to the survival interval, a pause often found after a mass extinction before extensive radiation takes place (Harris & Knorr 2009).

A survival stage is characterized by long ranging, eurytopic, opportunistic taxa of small sizes and assemblages with low diversity (Harries & Knorr 2009, among others). As expected, the brachiopods in this interval from the central Oslo Region are long ranging, both with solid roots in the Ordovician and a strong Silurian presence. Most recorded earliest Rhuddanian brachiopod faunas belong to Benthic Assemblage (BA) 2–3 and seldom 4 (Rong & Zahn 2006). In contrast, some of the early Rhuddanian assemblages of the Solvik Formation belong to BA5. The Rhuddanian to mid-Aeronian Solvik Formation shows two shallowing events that range from BA5 to 3. The three dominant genera from the survival interval, *Protocortezorthis*, *Leangella* and *Eoplectodonta*, occur continuously through the Solvik Formation and, thus, span BA5 to 3, testifying to eurytopic life styles. In addition, *Leangella* is a genus with an opportunistic behavior: at times overwhelmingly dominant, but more often only present.

Samples were compared for abundance and diversity from the two BA5 intervals, the survival interval between 50 and 80 m above the base of the formation, and the one from the base of the Aeronian where a normal ecosystem is expected. The survival interval had the lowest number of brachiopod species per sample (average 8.8) and lowest average number of normative brachiopod specimens (54) for a 10-kg sample. This is in stark contrast to the BA5 assemblages at the base of the Aeronian with the former numbers being 207 and the latter 15.4 per sample. High diversity in BA5 faunas is frequently reported from Silurian strata.

Decrease in body size during a crisis, the Lilliput Effect, is here used as originally defined for decrease in the body size of certain species during the crisis and increase during recovery (Urbanek 1993). *Protocortezorthis prima*, *Leangella scissa*, *Dicoelosia osloensis* and *Eoplectodonta duplicata* were measured for maximum width and length from the two intervals with BA5. Despite limited material, the first three genera showed a statistically significant increase in size from the Rhuddanian to Aeronian (i.e., a Lilliput Effect in earliest Rhuddanian) while *E. duplicata* showed no significant size differences. Contrasting trends in size after the Ordovician/Silurian mass extinction also were found for higher taxonomic ranks in South China (Huang et al. 2010).

Protocortezorthis prima occurred in sufficient numbers to show that there also was a decrease in average size from the base of the formation towards the survival interval, possibly indicating increasingly adverse growth conditions (Fig. 1). Insufficient food supply and low temperatures are frequently blamed for the Lilliput Effect, among many other factors. One contributing cause may be lack of bottom stabilizing shell litter and algae causing soft bottoms where many larger shells founder.

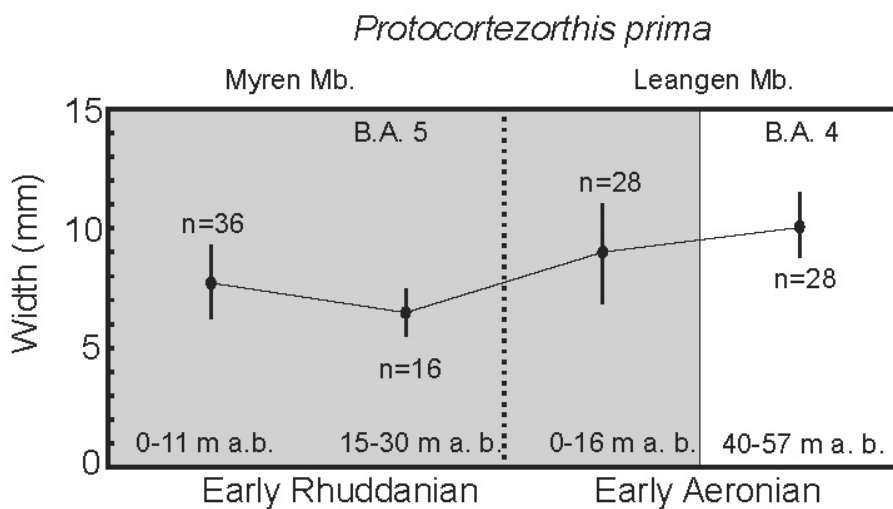


Fig. 1. Variation in width for *P. prima* through the Solvik Formation. Nodes denote average width. Vertical lines are error bars calculated from Inter Quartile Range estimates.

¹Department of Geosciences, Williams College, Williamstown, Massachusetts, 01267, USA; gudveig.baarli@williams.edu

References

Baarli, B.G. & Harper, D.A.T., 1986: An early Llandovery (Silurian) brachiopod fauna from the Asker District of the Oslo Region. *Norsk Geologisk Tidsskrift* 66, 87–98.

- Harries, P.J. & Knorr, P.O., 2009: What does the 'Lilliput Effect' mean? *Palaeogeography, Palaeoclimatology, Palaeoecology* 284, 4–10.
- Huang, B., Harper, D.A.T., Zhan, R.B., & Rong, J.Y., 2010: Can the Lilliput Effect be detected in the brachiopod faunas of South China following the terminal Ordovician mass extinction? *Palaeogeography, Palaeoclimatology, Palaeoecology* 285, 277–286.
- Rong, J.Y. & Zhan, R.B., 2006: Surviving the end-Ordovician extinctions: evidence from the earliest Silurian brachiopods of northeastern Jiangxi and western Zhejiang provinces, East China. *Lethaia* 39, 39–48.
- Urbanek, A., 1993: Biotic crises in the history of Upper Silurian graptoloids: a paleobiological model. *Historical Biology* 7, 29–50.

“*Cedaria*” *woosteri* and the *Cedaria* Zone (Cambrian: Guzhangian) of Laurentia

LOREN E. BABCOCK^{1,2} AND MARK T. BARANOSKI³

Chronostratigraphic correlation of Cambrian strata across the Laurentian palaeocontinent has for a long time posed a number of challenges. Among the challenges are strong biofacies contrasts between lithofacies, and taxonomic issues, both of which are exemplified in the application of some polymerid biozones such as the *Cedaria* Zone.

Lithofacies indicate that the Laurentian craton was encircled by a broad marine shelf. Shallow-water carbonate platforms commonly separated muddy inner-shelf or restricted lagoons from open-shelf and slope environments. During times of carbonate platform development, inner-shelf and outer-shelf to slope environments normally hosted separate trilobite biofacies (e.g., Robison 1976; Robison & Babcock 2011). Strata of the inner shelf are characterized by endemic trilobites, and strata of the outer shelf strata contain a mix of endemic and cosmopolitan forms including agnostoids. There are few taxa in common between these regions, which results in uncertainty about correlations based on the ranges of trilobites.

Traditional subdivisions of the Laurentian “Upper” Cambrian were based on taxa from inner-shelf environments, but correlations around the margin of the continent and to other palaeocontinents have been based principally on taxa from outer shelf facies. Chemostratigraphic information, which can bridge the gaps in biostratigraphic information between shelf areas, is not available for some key areas.

The *Cedaria* Zone, which was commonly used to mark the base of the traditional “Upper” Cambrian in Laurentia (e.g., Lochman-Balk & Wilson 1958; Robison 1964), was largely founded on the range of a putative *Cedaria* species, *C. woosteri* (Whitfield 1878), from the Eau Claire Formation of Wisconsin, USA, where it occurs in lithofacies of the inner shelf. The type species of *Cedaria*, *C. prolifica* Walcott 1924, and other species assigned to the genus are from open shelf to slope environments (e.g., Robison 1988). In most places, the *Cedaria* Zone is applied in outer shelf lithofacies (see Babcock et al. 2011; Robison & Babcock 2011).

Cedaria prolifica is a libristomate (corynexochid) trilobite that has a functional facial suture. All other species assigned to the genus except “*C.*” *woosteri*, likewise have functional facial sutures. “*C.*” *woosteri* has a cephalic morphology unique among trilobites: an ocular plate delimited by a circumocular suture (Hughes et al. 1997). The species lacks a facial suture. “*C.*” *woosteri* probably has a sister group relationship to the clade

that includes *Cedaria prolifica* and its close relatives. Taxonomic reassignment of the inner-shelf-dwelling “*C.*” *woosteri* casts some uncertainty on the meaning of the *Cedaria* Zone.

Work on trilobites recovered from the subsurface of Ohio and adjacent areas of the USA is helping to resolve generalities of the correlation of the *Cedaria* Zone. Based on available evidence, most, if not all, of Ohio’s subsurface Cambrian is limited to provisional Series/Epoch 3 through the Furongian Series/Epoch. A new, incomplete exoskeleton recovered from the Mt. Simon Formation is consistent with an age of provisional Epoch 3 (probably Guzhangian). Sclerites recovered from the lower part of the Knox Dolomite, including *Crepicephalus*?, *Aphelaspis*?, and *Elvinia*?, indicate that this part of the Knox is of Furongian age. The presence of “*C.*” *woosteri* in the Eau Claire Formation (Babcock 1994), which lies above the Mt. Simon Sandstone and below the Knox Dolomite, is, based on its stratigraphic position, consistent with an age of Epoch 3 (Guzhangian Age).

¹*School of Earth Sciences, The Ohio State University, Columbus, Ohio 43210, USA*

²*Department of Geology, Lund University, Sölvegatan 12, SE-223 62 Lund, Sweden; loren.babcock@geol.lu.se*

³*Ohio Department of Natural Resources, Division of Geological Survey, 2045 Morse Road, Building C-1, Columbus, Ohio 43229, USA; mark.baranoski@dnr.state.oh.us*

References

- Babcock, L.E., 1994: Biostratigraphic significance and paleogeographic implications of Cambrian fossils from a deep core, Warren County, Ohio. *Journal of Paleontology* 68, 24–30.
- Babcock, L.E., Robison, R.A. & Peng, S.C., 2011: Cambrian stage and series nomenclature of Laurentia and the developing global chronostratigraphic scale. *Museum of Northern Arizona Bulletin* 67, 12–26.
- Hughes, N.C., Gunderson, G.O. & Weedon, M.J., 1997: Circumocular suture and visual surface of “*Cedaria*” *woosteri* (Trilobita, Late Cambrian) from the Eau Claire Formation, Wisconsin. *Journal of Paleontology* 71, 103–107.
- Lochman-Balk, C. & Wilson, J.L., 1958: Cambrian biostratigraphy in North America. *Journal of Paleontology* 32, 312–350.
- Robison, R.A., 1964: Middle-Upper Cambrian boundary in North America. *Geological Society of America Bulletin* 75, 987–994.
- Robison, R.A., 1976: Middle Cambrian trilobite biostratigraphy of the Great Basin. *Brigham Young University Geology Studies* 23, 93–109.
- Robison, R.A., 1988: Trilobites of the Holm Dal Formation (late Middle Cambrian), central North Greenland. *Meddelelser om Grønland, Geoscience* 20, 23–103.
- Robison, R.A. & Babcock, L.E., 2011: Systematics, paleobiology, and taphonomy of some exceptionally preserved trilobites from Cambrian Lagerstätten of Utah. *Paleontological Contributions* 5, 1–47.
- Whitfield, R.P., 1878: Preliminary descriptions of new species of fossils from the lower geological formations of Wisconsin. *Wisconsin Geological Survey, Annual Report for 1877*, 50–89.

Palynology and sedimentology of the Upper Ordovician–lowermost Llandovery in the Röstånga-1 core, southern Sweden

AHMED S. BADAWEY¹, PER AHLBERG², MIKAEL CALNER², KRISTINA MEHLQVIST² AND VIVI VAJDA²

The Röstånga-1 drillcore from west-central Scania (Skåne), southern Sweden, has provided important information on the Ordovician and Silurian stratigraphy of southern Scandinavia (Bergström et al. 1999; Pålsson 2002; Koren' et al. 2003). The core drilling penetrated an approximately 96 m thick sedimentary succession of Upper Ordovician–Llandovery rocks. In ascending order, this succession comprises the upper Sularp (Sandbian), Skagen (Sandbian–Katian), Mossen (Katian), Fjäckå (Katian), Lindegård (Katian–Hirnantian), and Kallholn (uppermost Hirnantian–Telychian) formations (Bergström et al. 1999). A palynological and sedimentological study has been performed on the Katian–lowermost Llandovery succession of the core, with the aim to refine the biostratigraphic framework and interpret the depositional environments.

The Skagen Formation has a thickness of 2.5 m and consists of calcareous mudstone and grey, bedded limestone rich in trilobite fragments. It has been interpreted as reflecting a shallowing of the depositional environment caused by a eustatic sea level drop (Bergström et al. 1997). In the Röstånga-1 drillcore, this interpretation is supported by the development of a discontinuity surface with solution structures at the top of the Skagen Limestone, inferably a sequence boundary. This regressive episode was succeeded by a return to deeper-water conditions and deposition of the Mossen Formation and the Fjäckå Shale during the late Katian (cf. Bergström et al. 1999). The Fjäckå Shale is a widespread dark grey to black, organic-rich shale containing graptolites of the *Pleurograptus linearis* Zone (Pålsson 2002; Calner et al. 2010). The base of Fjäckå Shale represents a flooding surface and in the Röstånga-1 core, the lowermost part of the formation was likely deposited under anoxic conditions during a pronounced transgression. The Kallholn Formation represents a new deepening period in the latest Hirnantian and forms a thick unit of anoxic–dysoxic dark grey, graptolitic shales over much of southern Scandinavia. It reflects a eustatic sea level rise related to the Hirnantian deglaciation.

Based on palynology, the succession can be subdivided into three informal palynozones. Palynozone I occurs in the uppermost Fjäckå and lower Lindegård formations

(upper Katian) and is characterized by the occurrence of the key acritarchs *Baltisphaeridium*, *Buedingiisphaeridium balticum* and *Orthosphaeridium inflatum*. The cryptospore species *Tetrahedraletes medinensis* has also been identified. The record of cryptospores within this palynozone provides the oldest evidence of early land plants in Baltica. The occurrence of diagnostic Early–Middle Ordovician reworked acritarchs (e.g., *Striatotheca*, *Coryphidium* and *Acanthodiacrodium* spp.) suggest a detrital Avalonian sediment provenance and foreland-type sedimentation.

Palynozone II occurs in the upper Lindegård Formation (Hirnantian) and is characterized by the occurrence of long-ranging acritarchs (e.g., *Verybichium* and *Micrhystridium*) and a micro-phytoplankton turnover recognized by the appearance of several taxa with a Silurian affinity (e.g., *Ammonidium* spp., *Diexallophasis denticulata* and *Tylotopalla caelamenicutis*). The cryptospore assemblage comprises the species *Tetrahedraletes medinensis*, *T. grayii* and *Pseudodyadospora petasus*, taxa that have been reported globally from coeval assemblages.

Palynozone III occurs in the lower Kallholn Formation (uppermost Hirnantian–lower Llandovery) and is characterized by the presence of sphaeromorph acritarchs together with a relatively high abundance of graptolites. Throughout this palynozone, the acritarchs show a low abundance, which is in accordance with palynological studies from coeval strata in other parts of the world.

The acritarchs from the Lindegård Mudstone are brownish black, indicating a Thermal Alteration Index (TAI) of 4, which is considered to be post-mature with respect to oil generation. The high thermal maturity is probably the combined result of a relatively deep burial in a foreland basin setting and extensive magmatic activity during the early Permian.

¹Frederikssundsvej 227, 2700 Brønshøj, Copenhagen, Denmark;
ahmed.salahbadawy@yahoo.com

²Department of Geology, Lund University, Sölvegatan 12, SE-223 62 Lund, Sweden;
per.ahlberg@geol.lu.se, mikael.calner@geol.lu.se, kristina.mehlqvist@geol.lu.se,
vivi.vajda@geol.lu.se

References

- Bergström, S.M., Huff, W.D., Kolata, D.R., Yost, D.A. & Hart, C., 1997: A unique Middle Ordovician K-bentonite bed succession at Röstånga, S. Sweden. *GFF* 119, 231–244.
- Bergström, S.M., Huff, W.D., Koren, T., Larsson, K., Ahlberg, P. & Kolata, D.R., 1999: The 1997 core drilling through Ordovician and Silurian strata at Röstånga, S. Sweden: Preliminary stratigraphic assessment and regional comparison. *GFF* 121, 127–135.
- Calner, M., Lehnert, O. & Nölvak, J., 2010: Palaeokarst evidence for widespread regression and subaerial exposure in the middle Katian (Upper Ordovician) of Baltoscandia: significance for global climate. *Palaeogeography, Palaeoclimatology, Palaeoecology* 296, 235–247.

- Koren', T.N., Ahlberg, P. & Nielsen, A.T., 2003: The post-*persculptus* and pre-*ascensus* graptolite fauna in Scania, south-western Sweden: Ordovician or Silurian? In G. Ortega & G.F. Aceñolaza (eds.): Proceeding of the 7th International Graptolite Conference & Field Meeting of the Subcommittee on Silurian Stratigraphy. *Instituto Superior de Correlación Geológica (INSUGEO), Serie Correlación Geológica 18*, 133–138.
- Pålsson, C., 2002: Upper Ordovician graptolites and biostratigraphy of the Röstånga 1 core, Scania, S. Sweden. *Bulletin of the Geological Society of Denmark 49*, 9–23.

New mid-Cambrian palaeoscolecid sclerites of *Hadimopanella oezgueli* from the Cantabrian Mountains, northern Spain

TANIA BARRAGÁN¹, JORGE ESTEVE², DIEGO C. GARCÍA-BELLIDO³, SAMUEL ZAMORA⁴ AND J. JAVIER ÁLVARO¹

Statistical analyses have been carried out in a representative collection of *Hadimopanella oezgueli* Gedik 1977 sclerites, sampled in the middle Cambrian Genestosa Member (Oville Formation) of the Cantabrian Mountains, Spain. The aim of the study was to determinate the morphological variability of these phosphatic button-like palaeoscolecid sclerites. Several characteristics of the dorsal side of the measured sclerites were considered, such as the number of dorsal tubercles/nodes; the diameter and cusp roundedness of dorsal nodes; the eccentricity of the tuberculated/ornamented surface inside the sclerite outline; the relative width of the marginal brim; the relative size of the smooth surface versus the tuberculated surface. The statistical analysis (cluster and principal coordinates) identifies two broad morphogroups (A and B), with subsequent subgroups. Morphogroups A and B have been compared through principal coordinates with other sclerites classified as *Hadimopanella oezgueli* and those genera that contain this paraspecies, found in Gondwana and Siberia, including the Mila Formation (Iran; Wrona & Hamdi 2001), the Láncara Formation (northern Spain; Boogaard 1983), the Georgina Basin (Australia, Müller & Hinz-Schallreuter 1993), the Campo Pisano formation (Sardinia; Elicki 2006), the Ülgase-Kallavere Formation (Kirgizia; Märss 1988), the Korrelasyonunda Formation (Gedik 1977) where the holotype was described, the Çal Tepe formation (Sarmiento et al. 2001), western area of Taurids (Gedik 1989) all of them from Turkey and the Sinsk Formation (Siberia; Ivantsov & Wrona 2004). Only the Siberian sclerites are part of a complete and articulated scleritome. This analysis shows three broad groups (previous A and B, and new C). Two isolated sclerites belonging to Siberian specimens are out of all ellipses of 95 per cent of confidence (Fig. 1).

These results emphasize the idea that isolated sclerites are useless for taxonomic assignment of palaeoscolecids because (1) the same sclerital morphotype can appear in different complete palaeoscolecid scleritomes (e.g., morphotype C occurs in the genera

Wronascolex and *Sahascolex*), and (2) a single palaeoscolecid scleritome can display different sclerite morphotypes (e.g., morphotypes Ps1, Ps2 and Ps3 forming the scleritome of *Wronascolex spinosus* Ivantsov & Wrona 2004).

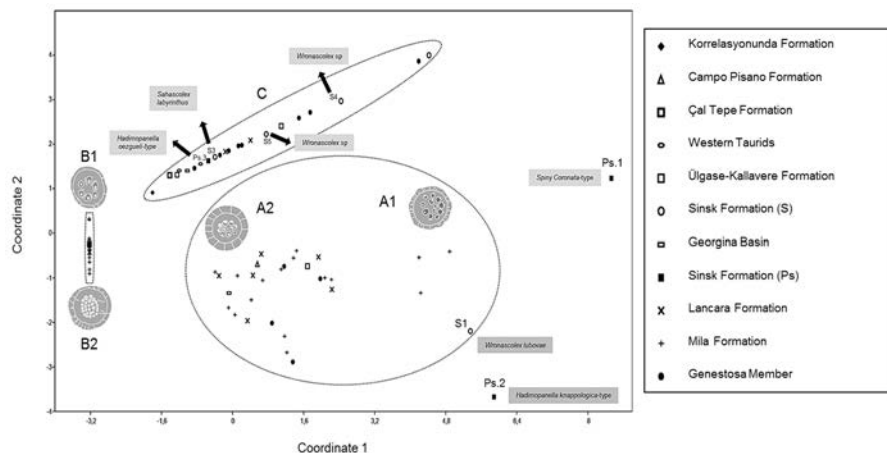


Fig. 1. Principal coordinates diagram showing the main morphogroups of *Hadimopanella oezgueli* from Gondwana and Siberia and the erected genera that contain this paraspecies. The schematic drawings are representative examples of the morphogroups identified in dregs from the Genestosa Member. Only the Siberian sclerites are taxonomically reported.

¹Centro de Astrobiología (CSIC/INTA), Ctra. de Torrejón a Ajalvir km 4, 28850 Torrejón de Ardoz, Spain; barragangt@cab.inta-csic.es, alvarobjj@cab.inta-csic.es

²Nanjing Institute of Geology and Palaeontology, Chinese Academy of Sciences, No.39 East Beijing Road. Nanjing 210008, China; jorgeves@unizar.es

³Sprigg Geobiology Centre. School of Earth and Environmental Sciences. University of Adelaide, SA 5005, Australia; diego.garcia-bellido@adelaide.edu.au

⁴Department of Paleobiology, National Museum of Natural History, Smithsonian Institution, Washington DC, 20013–7012, USA; samuel@unizar.es

References

- Boogaard, M. van den, 1983: The occurrence of *Hadimopanella oezgueli* Gedik in the Lancara Formation in NW Spain. *Proceedings of the Koninklijke Nederlandse Akademie van Wetenschappen, Series B* 86, 331–341.
- Elicki, O., 2006: Microbiofacies analysis of Cambrian offshore carbonates from Sardinia (Italy): environment reconstruction and development of a drowning carbonate platform. *Carnets de Géologie/ Notebooks on Geology* 2006/01, 1–26
- Gedik, I., 1977: Orta Toroslarda Konodont biyostratigrafisi. *Bulletin of the Geological Society of Turkey* 20, 35–48. [in Turkish]
- Gedik, I., 1989: Hadimopanellid biostratigraphy in the Cambrian of the Western Taurids: A new biostratigraphic tool in the subdivision of Cambrian System. *Geological Bulletin of Turkey* 32, 65–78 (in Turkish).

- Ivantsov, A.Yu. & Wrona, R., 2004: Articulated palaeoscolecid sclerite arrays from the Lower Cambrian of eastern Siberia. *Acta Geologica Polonica* 54, 1–22.
- Märss, T., 1988: Early Palaeozoic hadimopanellids of Estonia and Kirgizia (USSR). *Proceedings of the Academy of Sciences of the Estonian SSP, Geology* 37, 10–17.
- Müller, K.J. & Hinz-Schallreuter, I., 1993: Palaeoscolecid worms from the Middle Cambrian of Australia. *Palaeontology* 36, 543–592.
- Sarmiento, G.N., Fernández-Remolar, D. & Göncüoğlu, M.C., 2001: Cambrian small shelly fossils from the Çal Tepe Formation, Taurus Mountains, Turkey. *Coloquios de Paleontología* 52, 117–134
- Wrona, R. & Hamdi, B., 2001: Palaeoscolecid sclerites from the Upper Cambrian Mila Formation of the Shahrizad section, Alborz Mountains, northern Iran. *Acta Geologica Polonica* 51, 101–107.

Chitinozoan biostratigraphy in the Haljala Regional Stage, Upper Ordovician: A new high-resolution approach from NE Estonia

GARMEN BAUERT¹, JAAK NÓLVAK¹ AND HEIKKI BAUERT¹

Chitinozoans are among the most useful index fossils in the Upper Ordovician strata of Baltoscandia (Nólvak & Grahn 1993) and frequently used for identifying regional stage boundaries as well as aiding interregional correlations. In this study we test the usefulness of chitinozoans for subdividing the Haljala Regional Stage and tracing its boundaries, based on high-resolution sampling of three borehole sections from NE Estonia. The Haljala Stage was introduced by Jaanusson (1995) as a single unit in place of the previously used Idavere and Jõhvi stages (now used as substages). The reason for erecting this new chronostratigraphic unit was laid on a ground that no conspicuous changes in macrofossil nor in microfossil faunas occur at this boundary (Jaanusson 1995). However, few detailed data on chitinozoan distribution within the Haljala Stage have hitherto been available.

The current study is based on 128 closely spaced samples from the variably argillaceous calcarenitic limestones of the uppermost Viivikonna Formation (Kukruse Stage) to lowermost Kahula Formation (Keila Stage) of the Tamsalu-565, Piilsi-729, and Vasknarva-0639 drill cores. In total, 13 chitinozoan genera and 38 species were recorded in the studied sections. A particular feature of the assemblage is high diversity of desmochitinids (11 species). The number of species per sample is rather high, mostly 10–14 in the studied interval, while the average for the Upper Ordovician in Estonia is less than ten. Based on chitinozoan ranges in the studied sections, 13 species were identified as biostratigraphically most valuable. These include the zonal species *Eisenackitina rhenana*, *Armoricochitina granulifera*, *Angochitina curvata*, *Lagenochitina dalbyensis*, *Bellonechitina hirsuta*, *Spinachitina cervicornis* and *Angochitina multiplex* (Nólvak & Grahn 1993). Moreover, it was confirmed that beside the named zonal forms, several other chitinozoan species like *Hercochitina* sp. aff. *spinetum*, *Desmochitina juglandiformis*, *D. nodosa*, *D. lata* and *Pistillachitina* sp. 1 can be successfully applied for correlating sedimentary rocks of Haljala age in the East Baltic area as well as in some areas of Sweden. The most prominent changes in the chitinozoan fauna were observed at the Kukruse/Haljala boundary, which is marked by a set of well-developed hardgrounds in the studied cores. These hardgrounds represent a hiatus in the rock record, which, based on chitinozoan distribution, is of variable temporal extent.

The chitinozoan distribution in the Haljala Stage of the studied cores in NE Estonia revealed that the observed ranges and assemblages match well with those described from other sections in Estonia but also in Sweden (see Grahn & Nõlvak 2010). The high-resolution sampling used in this study has allowed us to considerably refine the stratigraphic usefulness and precision of distribution of several previously distinguished key species, increasing thus the reliability of their FAD and LAD data. Our study confirmed that the Idavere–Jõhvi substage boundary does not mark any substantial change in chitinozoan assemblages in NE Estonia and this level can only be traced by the presence of Grefsen complex of K-bentonite beds (Bergström et al. 1995). It is also worth mentioning that a number of volcanic ash-falls recorded within the Haljala and Keila stages seem to have had no impact on chitinozoan faunas.

¹*Institute of Geology at Tallinn University of Technology; baltoscandia@yahoo.com, nolvak@gi.ee*

References

- Bergström, S.M., Huff, W.D., Kolata, D.R. & Bauert, H., 1995: Nomenclature, stratigraphy, chemical fingerprinting, and areal distribution of some Middle Ordovician K-bentonites in Baltoscandia. *GFF* 117, 1–13.
- Grahn, Y. & Nõlvak, J., 2010: Swedish Ordovician Chitinozoa and biostratigraphy: a review and new data. *Palaeontographica, Abt. B, Stuttgart* 283, 5–71.
- Jaanusson, V., 1995: Confacies differentiation and Upper Middle Ordovician correlation in the Baltoscandian Basin. *Proceedings of the Estonian Academy of Sciences, Geology* 44, 73–86.
- Nõlvak, J. & Grahn, Y., 1993: Ordovician chitinozoan zones from Baltoscandia. *Review of Palaeobotany and Palynology* 79, 245–269.

Depositional environments of Ordovician and Silurian sediments of the Siljan impact structure (Sweden) – insights from organic geochemistry

ULRICH BERNER¹, OLIVER LEHNERT^{2,3} AND GUIDO MEINHOLD⁴

Geochemical investigations in the vicinity of Europe's largest impact structure (Siljan, Central Sweden) focused for years on abiogenic concepts (Gold 1999). These models largely neglected state of the art inorganic and organic geochemistry. Past investigations of the hydrocarbon potential of the early Palaeozoic sedimentary rocks in the ring-shaped structure already suggested that hydrocarbon generation of the organic-rich sediment was induced by heating through the impact of the large bolide which led to sufficient thermal maturation of the source rocks (e.g., Vlierboom et al. 1986). Vattenfall started a Deep Gas project in the early 1980s (e.g., Donofrio et al. 1984) aiming at the evaluation of possible abiogenic gas production from the Siljan structure.

In the depression around the 30 km wide central uplift (Siljan Ring; e.g., Juhlin & Pedersen 1987), Ordovician and Silurian strata were preserved from post-impact erosion, and we studied sediments recovered from three drill sites (Mora 001, Stumsnäs 1 & Solberga 1) for their geochemical variability to evaluate depositional environments and possible diagenetic alterations of organic matter.

At Mora 001, organic carbon and sulfur concentrations suggest changes between lacustrine and marine environments during Silurian times, and indicate that organic matter was likely affected by microbial sulfate reduction (diagenesis). Biomarker data provide additional information on depositional environments and the organo-facies of the sediments (Fig. 1), and clearly indicate that Silurian sediments at Mora 001 were deposited at either fully lacustrine to slightly brackish conditions with no or low marine algae present, but significant input from landplants.

The organic carbon and sulfur concentrations of Solberga 1 suggest sedimentation in marine environments, and diagenesis of the organic matter was obviously affected by sulfate reduction. Biomarkers derived from marine algae are abundant in the sediments and clearly support marine environments for Ordovician and Silurian rocks. In addition, significant concentrations of landplant-derived biomarkers indicate likely coastal rather than open marine conditions (Fig. 1).

The studied strata in the Siljan ring structure formed during the Early Palaeozoic on the western shelf of Baltica (present-day geography) and were affected by Caledonian movements to the west already during late Middle Ordovician. At that time we

see the Caledonian forebulge reaching the Mora area. In the early Silurian, this forebulge moved further to the west due to tectonic loading by the Caledonian nappes and a backbulge basin filled by siliciclastic sediments formed in the Mora-Solberga region. Seismic data show a thinning of the more than 200 m thick shale succession in the depocenter around the Mora-Orsa area towards the east (Juhlin et al. 2012). Our biomarker study (Fig. 1) clearly supports Silurian shales being deposited in a backbulge basin of the eastern part of the Caledonian foreland basin system.

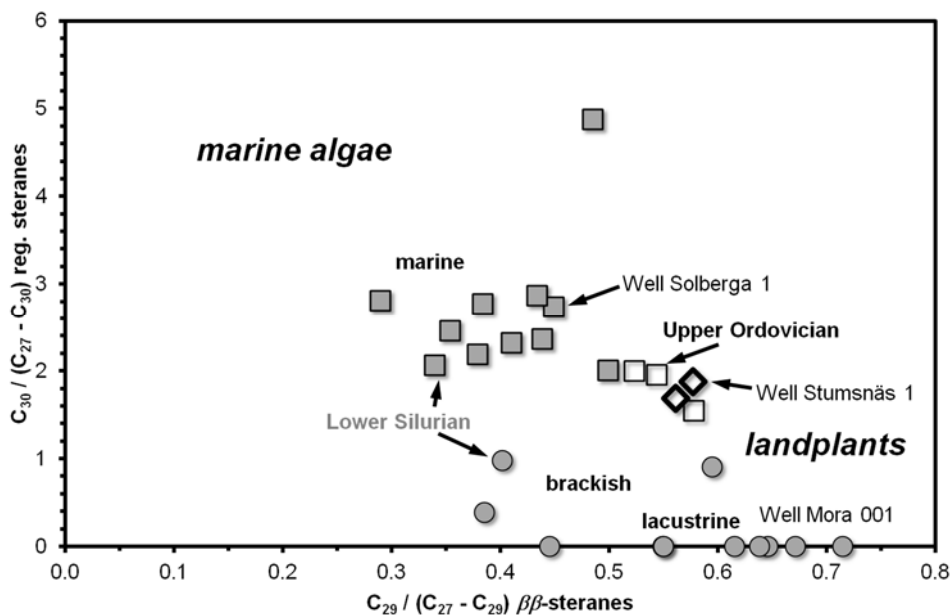


Fig. 1. Environmental characterisation based on biomarker data – $C_{30}/(C_{27}+C_{30})$ regular steranes vs. $C_{29}/(C_{27}-C_{29})$ $\beta\beta$ -steranes – from organic matter of samples from three drill cores in the Siljan ring structure.

¹BGR, Stilleweg 2, 30655 Hannover, Germany; ulrich.berner@bgr.de

²GeoZentrum Nordbayern, Universität Erlangen, Schloßgarten 5, D-91054 Erlangen, Germany

³Department of Geology, Lund University, Sölvegatan 12, SE-223 62 Lund, Sweden

⁴Geowissenschaftliches Zentrum der Universität Göttingen, Abteilung Sedimentologie/Umweltgeologie, Goldschmidtstraße 3, D-37077 Göttingen, Germany

References

- Donofrio, R.R., Olsen, K.H., Vlierboom, F.W., Witschard, F. & Petersson, G., 1984: *Deep gas, Swedish premises: the Siljan Ring project: independent expert evaluation*. Vattenfall. 63 pp.
- Gold, T., 1999: *The Deep Hot Biosphere*. Springer. 259 pp.
- Juhlin, C. & Pedersen, L.B., 1987. Reflection seismic investigations of the Siljan impact structure, Sweden. *Journal of Geophysical Research* 92, 14113–14122.
- Juhlin, C., Sturkell, E., Ebbestad, J.O.R., Lehnert, O., Högström, A.E.S. & Meinhold, G., 2012: A new interpretation of the sedimentary cover in the western Siljan Ring area, central Sweden, based on seismic data. *Tectonophysics* 860, 88–99.
- Vlierboom, F.W., Collini, B. & Zumberge, J.E., 1986: The occurrence of petroleum in sedimentary rocks of the meteor impact crater at Lake Siljan, Sweden. *Organic Geochemistry* 10, 153–161.

Middle Ordovician cephalopods from the Abarsaj area, northern Iran

OLGA K. BOGOLEPOVA¹, BJÖRN KRÖGER², MOSTAFA FALAHATGAR³ AND MOJABA JAVIDAN³

Four cephalopod taxa are recognised from a locality near the village of Abarsaj, eastern Elborts of northern Iran. The new fossil locality is in the Abastu Formation, which is made up of a basal white to light pink sandstones which pass up into thin-bedded brownish limestone, then into interbeds of grey to green limestones and shales, and dolostones at the top. The Formation is 140 m thick. Contacts with the underlying late Cambrian Mila Formation and the overlying Katian–Hirnantian Abarsaj Formation are unconformable. In Abarsaj, all cephalopod specimens were collected from the middle part of the section, represented by thin-bedded brownish limestone, at 80 m above the basal unconformity. The described fauna includes *Proterovaginoceras ?incognitum*, *Eosomichelinoceras* n. sp., *Sactorthoceras* n. sp. and Orthocerida indet. suggesting a late Dapingian to Darriwilian (Middle Ordovician) age for the strata. The reported assemblage belongs to an open water fauna and suggests a close affinity with those of Baltica and South China.

¹University of Cambridge, West Building, 181A Huntingdon Road, Cambridge, CB3 0DH, UK; olga.bogolepova@casp.cam.ac.uk

²Museum für Naturkunde, Invalidenstr. 43, 10115 Berlin, Germany

³Department of Geology, Islamic Azad University, Shahrood Branch, Shahrood, Iran

The first Silurian chitinozoans from Severnaya Zemlya, Arctic Russia

OLGA K. BOGOLEPOVA¹, FLORENTIN PARIS² AND ALEXANDER P. GUBANOV^{1,3}

Silurian chitinozoans have not previously been reported from the Arctic Russia. By comparison, in the northern part of East Siberia (e.g., the Noril'sk area), chitinozoans are abundant and have a relatively diverse species composition (9 genera, 20 species), throughout the Silurian (Zaslavskaya 1983, 1986). The provincial affinities of the Siberian chitinozoan fauna, however, remain uncertain due to their endemism. Here we report the first record of early Silurian chitinozoans from the Severnaya Zemlya Archipelago. The new material originates from a mudstone bed of the Sredny Formation, exposed along the Ushakov River on the October Revolution Island. The recorded chitinozoan assemblage is monospecific and is represented by *Conochitina* aff. *emmastensis*. *Conochitina emmastensis* is the index species for the *C. emmastensis* Biozone (early Telychian, Llandovery, Silurian) defined in Baltica (Nestor 2009). This biozone is an important correlative level with other areas on a global scale. The presence of *Conochitina* aff. *emmastensis* suggests the early to late Telychian age for the strata bearing them. This is in accordance with the previous biostratigraphic dating based on graptolites (Bogolepova et al. 2000) and conodonts (Männik et al. 2009).

¹*CASP, University of Cambridge, Cambridge CB3 0DH, UK;
olga.bogolepova@casp.cam.ac.uk*

²*Rue des Jonquilles, 35235 Thorigné-Fouillard, France*

³*SCANDIZ, Skokloster, SE-746 95, Sweden*

References

- Bogolepova, O.K., Gubanov, A.P. & Loydell, D.K., 2000: New data on the Silurian of Severnaya Zemlya, Russian Arctic. *GFF* 122, 385–388.
- Männik, P., Bogolepova, O.K., Poldvere, A. & Gubanov, A.P., 2009: New data on Ordovician–Silurian conodonts and stratigraphy from the Severnaya Zemlya Archipelago, Russian Arctic. *Geological Magazine* 146, 497–516.
- Nestor, V., 2009: Chitinozoan diversity in the East Baltic Silurian. *Estonian Journal of Earth Sciences* 58, 311–316.
- Zaslavskaya, N.M., 1983: *The Silurian of Siberian Platform. Chitinozoans*, 1–94. Nauka. [in Russian]
- Zaslavskaya, N.M., 1986: On the Silurian chitinozoans of the Moyero River. In B.S. Sokolov (ed.): *Silurian fauna and flora of the Arctic areas of the Siberian Platform*, 137–143. Nauka. [in Russian]

A reexamination of the contributions of biotope and geographic range to extinction risk in Ordovician graptolites

JAMES T. BOYLE¹, H. DAVID SHEETS¹, SHUANG-YE WU², DANIEL GOLDMAN², MICHAEL J. MELCHIN³, ROGER A. COOPER⁴, PETER M. SADLER⁵ AND CHARLES E. MITCHELL¹

Planktic Ordovician graptolites exhibit a distinctive pattern of species occurrences in which some species are known only from sites inferred to have been deposited in outer shelf to abyssal settings (group 1) in contrast to the more common pattern in which species occur in both shallow shelf and deep oceanic sediments (group 2; see Cooper et al. 2012). Based on a sample of 153 Ordovician graptolite species ranges from a global composite sequence, Cooper & Sadler (2010) provided evidence that extinction risk was significantly different between the two species groups. Group 1 taxa had species durations that, on average, were nearly 50% shorter than those in group 2. From this observation and the lack of any significant correlation with the degree of endemism or sampling effects, they concluded that these differences in occurrence and duration reflected differences in habitat: that the group 1 taxa inhabited the mesopelagic biotope and that this environment led to higher species turnover than the more stable epipelagic biotope of the group 2 taxa.

Here we report the results of a restudy of the distribution of 151 taxa utilizing a greatly expanded global composite based on nearly twice the number of sites. This data set also yields a significant difference in the mean durations of the two groups (mesopelagic = 2.95 Myr, epipelagic = 5.24 Myr), with both groups having slightly longer durations on average than previously reported. We have also compiled a suite of more detailed determinations of these species' geographical range via PaleoGIS as well as several proxies for sampling completeness. For the majority of geographical range measures and all sampling proxies there is a significant difference between the means of the two groups. A maximum likelihood and AIC-based model choice approach allows us to compare relatively simple models that rely on biotope alone to explain the variation in species durations to a set of increasingly more complex models that include multiple measures of geographic range and sampling. This approach provides a direct means to test the relative role of biotope and geographic range as controls on species turnover. The model choice results suggest that biotope, geographic range, and sampling alone are all relatively weak predictors of durations, and that a more complex model that

includes measures of all three factors and their interactions is the best fit. This difference in outcomes is probably driven by the more precise measures of geographical range and sampling employed in this analysis, possibly also by the higher variability in species durations calculated from the expanded composite sequence, and a consideration of a greater variety of models. These results show that although biotope may have had a significant effect on graptoloids species durations, this effect may not have been as large as the mean difference in duration suggests when one also takes into account the effects of differences in a variety of geographical range and sampling measures.

¹*University at Buffalo, SUNY, Buffalo, NY, USA; jamesboy@buffalo.edu*

²*University of Dayton, Dayton, OH, USA*

³*St. Francis Xavier University, Antigonish, Nova Scotia, Canada*

⁴*GNS Science, Lower Hutt, New Zealand*

⁵*University of California Riverside, Riverside, CA, USA*

References

- Cooper, R.A. & Sadler, P.M., 2010: Facies preference predicts extinction risk in Ordovician graptolites. *Paleobiology* 36, 167–187.
- Cooper, R.A., Rigby, S., Loydell, D.K. & Bates, D.E.B., 2012: Palaeoecology of the Graptoloidea. *Earth-Science Reviews* 112, 23–41.

Comparative facies and carbon isotope analysis of the Sheinwoodian succession in the western Baltic and eastern North America: Evidence for a composite Ireviken Event

CARLTON BRETT¹, PATRICK MCLAUGHLIN² AND POUL EMSBO³

The relationship between sea level fluctuation and carbon isotope excursions remains unresolved within the broader research community. The extensive and pristine coastal exposures and inland quarries of Gotland, Sweden, and abundant and widespread outcrops and substantial subsurface collections in eastern North America provide an opportunity to compare the complex stacking patterns of facies and carbon isotope values present within the late Telychian–Sheinwoodian Ireviken Event between three basins spanning two paleocontinents.

Study of sections in Gotland and eastern North America followed similar methodologies, though over significantly different distances. Sections studied along the north-west margin of Gotland provide an onshore–offshore transect covering over 50 km. By comparison, our data sets from eastern North America include multiple transects across portions of the Appalachian and Michigan basins cumulatively covering more than 2000 km, along both depositional strike and dip. The Gotland transect features three major Sheinwoodian pinnacle mud mound/microbial reef growth episodes (Högklint-Tofta formations); each of these is associated with facies patterns in laterally-equivalent deposits interpreted as transgressive systems tracts. These extend upward into thinly bedded, argillaceous facies of the highstand. Carbon isotope chemostratigraphy indicates that these mud mound/microbial reef events have age-equivalent counterparts in the Appalachian and Michigan basins.

We infer that upward building of mounds and pinnacle reefs occurred in distinct episodes in the early Wenlock, associated with eustatic deepening. The combination of a shallow chemocline (related to extensive carbon burial) and rising base level fostered rapid upward growth of microbially-dominated structures. Collectively, these patterns indicate that the destabilization of the carbon cycle during the Ireviken Event resulted in at least three closely spaced excursion episodes, each associated with a cycle of sea level fall and rise and widespread microbialites.

¹*University of Cincinnati, Cincinnati, Ohio 45221-0013, USA; carlton.brett@uc.edu*

²*Wisconsin Geological and Natural History Survey, 3817 Mineral Point Road Madison, Wisconsin 53705-5100, USA; pimclaughlin@wisc.edu*

³*US Geological Survey, Box 25046 MS-973, Denver, CO 80225, USA; pemsbo@usgs.gov*

A $\delta^{13}\text{C}$ composite standard for the Ordovician of Sweden based on the Tingskullen (Öland) and Borenhult (Östergötland) cores

MIKAEL CALNER¹, OLIVER LEHNERT^{1,2} AND MICHAEL M. JOACHIMSKI²

$\delta^{13}\text{C}$ chemostratigraphy has become a highly important method to correlate sedimentary strata on a basin-wide to intercontinental scale. Most studies on the $\delta^{13}\text{C}$ chemostratigraphy in the Lower Palaeozoic of Baltoscandia come from the East Baltic area. In comparison only a few $\delta^{13}\text{C}$ records have been published from Sweden (Bergström et al. 2012, and references therein). We have conducted a chemostratigraphic analysis of two continuous core sections that together form a representative record of the highly condensed Ordovician limestone succession in Sweden (Fig. 1).

The Tingskullen core was drilled on Öland and is mainly composed of temperate-water limestone ('orthoceratite limestone') of Tremadocian through Darriwilian age. The Borenhult core was drilled in Östergötland, some 200 km to the northwest in the same palaeobasin, and includes limestone and subordinate shale ranging from upper Darriwilian through Hirnantian in age. The total thickness of the entire Ordovician in the two cores is less than 115 m. Based on more than 300 samples, with a sampling density of up to four samples per metre (whole-rock samples retrieved with a micro-drill), we present the first continuous $\delta^{13}\text{C}$ record for the Ordovician of Sweden. Most of the major Ordovician carbon isotope excursions are recognized and the data therefore provide a reliable base for intra- and intercontinental correlation of the Swedish Ordovician.

In the Tingskullen core the $\delta^{13}\text{C}$ data set starts in the late Tremadocian Köpingsklint Formation and continues upwards through the core. $\delta^{13}\text{C}$ values are initially stable and scatters around baseline values. A protracted positive excursion of more than 1.5‰ spans much of the upper portion of the core section and can confidently be assigned as the Middle Darriwilian Isotopic Carbon Excursion (MDICE). $\delta^{13}\text{C}$ peak values for the MDICE are identified in a red limestone unit ca. 13 m below the top of the core succession, a level that presumably correlates with the Segerstad–Skärlov–Seby limestone interval.

Conodonts in the basal Borenhult core indicate a level just above the MDICE, and four named $\delta^{13}\text{C}$ excursions are recognized in the overlying succession (Bergström et al. 2011, 2012). These are the Guttenberg Isotopic Carbon Excursion (GICE) in the

lower–middle Freberga Formation; the Kope (or Rakvere) carbon isotope excursion in the uppermost Freberga Formation–?Slandrom Formation; the Whitewater (or Moe) carbon isotope excursion in the lower red unit of the Jonstorp Formation; and the Hirnantian Isotopic Carbon Excursion (HICE) in the oolitic Loka Formation.

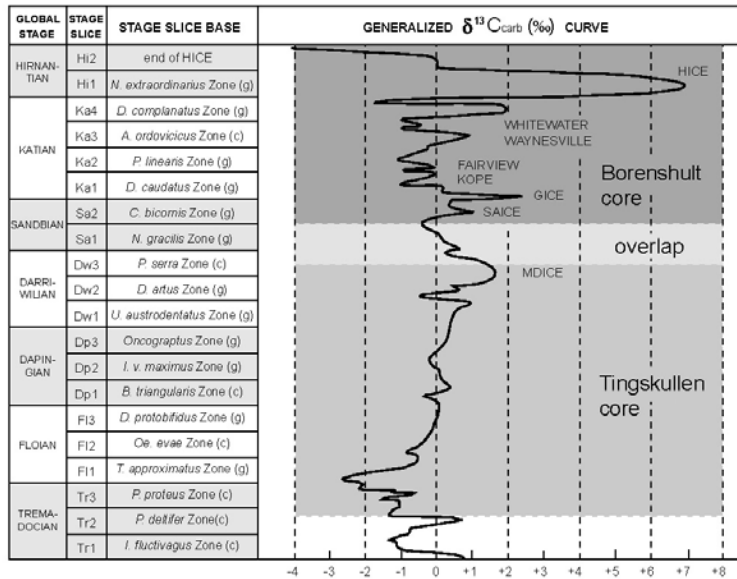


Fig. 1. Global $\delta^{13}\text{C}$ chemostratigraphy as presented by Bergström et al. (2009) and later modified by Bergström et al. (2012). Note that we have only indicated the stratigraphic ranges of the Tingskullen and Borenshtult cores in the diagram, not added any $\delta^{13}\text{C}$ data.

¹Department of Geology, Lund University, Sölvegatan 12, SE-223 62 Lund, Sweden; mikael.calner@geol.lu.se

²GeoZentrum Nordbayern, Lithosphere Dynamics, University of Erlangen-Nürnberg, Schloßgarten 5, D-91054, Erlangen, Germany

References

- Bergström, S.M., Xu, C., Gutiérrez-Marco, J.C. & Dronov, A., 2009: The new chronostratigraphic classification of the Ordovician System and its relations to major regional series and stages and to the $\delta^{13}\text{C}$ chemostratigraphy. *Lethaia* 42, 97–107.
- Bergström, S.M., Calner, M., Lehnert, O. & Noor, A., 2011: A new Upper Ordovician–Lower Silurian drillcore standard succession from Borenshtult in Östergötland, southern Sweden: 1. Stratigraphical review with regional comparisons. *GFF* 133, 149–171.
- Bergström, S.M., Lehnert, O., Calner, M. & Joachimski, M., 2012: A new Upper Ordovician–Lower Silurian drillcore standard succession from Borenshtult in Östergötland, southern Sweden: 2. Significance of $\delta^{13}\text{C}$ chemostratigraphy. *GFF* 134, 39–63.

First evidence of unmineralized and non-cuticular organisms in the Cambrian ‘Orsten’ assemblages of the Alum Shale Formation of Sweden

CHRISTOPHER CASTELLANI¹, ANDREAS MAAS¹, JOACHIM T. HAUG², CAROLIN HAUG² AND DIETER WALOSZEK¹

For more than 30 years now, the Swedish Cambrian ‘Orsten’-type Lagerstätten have yielded diverse assemblages of three-dimensional secondarily phosphatized microfossils of arthropod affinities of various different evolutionary levels (Maas et al. 2006). Until now similar material has also been recorded from Canada, the UK, Poland, Siberia, China and Australia, but so far only localities in Australia have added also nemathelminth fossils (Maas et al. 2007; 2009) and problematica (Müller & Hinz 1992). This led to assume that ‘Orsten’-type preservation is more or less restricted to the phosphatization of animals bearing chitin-containing cuticles. The only exception to date is the preservation of muscles in Lower Ordovician pentastomids from the Isle of Öland, Sweden (Andres 1989).

We report here for the first time the presence of secondarily phosphatized, filamentous microfossils etched from the †*A. pisiformis* Biozone of the Swedish Cambrian ‘Orsten’-type lagerstätten. On the basis of morphological evidence, the phosphatized thread-like forms are interpreted as unbranched and uniseriate, originally unmineralized, filamentous cyanobacteria. The material comprises at least two different species, one identifiable as †*Siphonophycus kestron* Schopf 1968 and one as a new species to be described in due course. Specimens of the new species are preserved as, at least, four degradational variants, as follows: 1) empty tubular sheaths, 2) pseudoseptate filaments, i.e., tubular structures with an imprint of the so-called trichome onto the sheath, 3) sheaths with partial remains of cellular material and 4) possible moulds of multi-cellular trichomes. Additionally, our morphological investigations, combined with a morphometric approach, allowed grouping of the specimens of the new species in three different size classes, but their interpretation remains difficult.

The preservation of filamentous cyanobacterians as secondarily phosphatized replica represents the first extensive record of non-mineralised and non-cuticular organisms in the ‘Orsten’-type assemblages of Sweden. In addition, this finding hints at the presence of microbial-cyanobacterial mat consortia on the sea floor of the Alum Shale Sea during, at least, the †*A. pisiformis* Biozone. The disappearance of cyanobacterial mats from the sea floor of the Alum Shale Sea at the †*A. pisiformis* Biozone/Furongian boundary

points to relatively drastic changes in the substrate conditions at that time. This again coincided with a major change in the trilobite communities and the globally recognized Steptoean Positive Isotope Carbon Excursion (SPICE) in Scandinavia (Ahlberg et al. 2009).

¹*Biosystematic Documentation, University of Ulm, Helmholtzstrasse 20, D-89081 Ulm, Germany; christopher.castellani@uni-ulm.de, andreas.maas@uni-ulm.de, dieter.waloszec@uni-ulm.de*

²*Zoological Institute and Museum, Dept. of Cytology and Evolutionary Biology, Ernst Moritz Arndt University of Greifswald, Soldmannstrasse 23, D-17487 Greifswald, Germany; joachim.haug@uni-greifswald.de, carolin.haug@uni-greifswald.de*

References

- Ahlberg, P., Axheimer, N., Babcock, L.E., Eriksson, M.E., Schmitz, B. & Terfelt, F., 2009: Cambrian high-resolution biostratigraphy and carbon isotope chemostratigraphy in Scania, Sweden: first record of the SPICE and DICE excursions in Scandinavia. *Lethaia* 42, 2–16.
- Andres, D., 1989: Phosphatisierte Fossilien aus dem unteren Ordoviz von Südschweden. *Berliner Geowissenschaftliche Abhandlungen A* 106, 9–19.
- Maas, A., Braun, A., Dong, X., Donoghue, P., Müller, K.J., Olempska, E., Repetski, J.E., Siveter, D.J., Stein, M. & Waloszec, D., 2006: The ‘Orsten’ – more than a Cambrian Konservat Lagerstätte yielding exceptional preservation. *Palaeoworld* 15, 266–282.
- Maas, A., Waloszec, D., Haug, J.T. & Müller, K.J., 2007: A possibly larval round worm from the Cambrian ‘Orsten’ and its bearing on the phylogeny of Cycloneuralia. In J.R. Laurie & J.R. Paterson, (eds.): *Papers in honour of John Helsby Shergold, 1938–2006. Memoirs of the Association of Australasian Palaeontologists* 34, 499–519.
- Maas, A., Waloszec, D., Haug, J.T. & Müller, K.J., 2009: Loricata larvae (Scalidophora) from the Middle Cambrian of Australia. In J.R. Paterson & J.R. Laurie (eds.): *Cambro-Ordovician studies III. Memoirs of the Association of the Australasian Palaeontologists* 37, 281–302.
- Müller, K.J. & Hinz, I., 1992: Cambrogeorginidae fam. nov., soft-integumented Problematika from the Middle Cambrian of Australia. *Alcheringa* 16, 333–353.

Re-appraisal of the faunal diversity of the ‘Orsten’ assemblages of Sweden – new insight into the late Cambrian Alum Shale ecosystem

CHRISTOPHER CASTELLANI¹, ANDREAS MAAS¹, JOACHIM T. HAUG² AND DIETER WALOSZEK¹

The late Cambrian Alum Shale Formation of Scandinavia consists of condensed sedimentary deposits of dark, organic-rich, finely laminated shales with intercalated limestone concretions. The shales were deposited across a broad, poorly oxygenated, sediment-starved and sulphur-rich epicontinental sea of relatively shallow depth (Buchardt et al. 1997). The shales are highly fossiliferous and have yielded mostly polymerid and agnostoid euarthropods. With the discovery of fossils etched from limestone nodules our view of the benthic faunal communities of the Alum Shale Sea has changed radically. These ‘Orsten’ nodules yielded, besides a rich conodont fauna, diversified exceptionally three-dimensionally preserved assemblages of 0.1 to 2 mm sized, secondarily phosphatized arthropods. Assignable fossil taxa comprise “Lobopodia”, Pentastomida, Chelicerata, and Crustacea. Many of these were originally representatives of the so-called meiofauna, a size-defined community of tiny animals living, temporarily or not, on and within a nutrient-rich flocculent bottom layer (Maas et al. 2006).

Recent re-investigations of the large material of ‘Orsten’ fossils revealed the presence of much more complex and diversified biocommunities than known so far, not least because the focus was, until now, almost exclusively on arthropods. New faunal elements comprise sponge spicules, in which a part of the collection could be assigned to a species closely related to †*Rigbykia ruttneri* Mostler & Mosleh-Yazdi 1976. The material scarcely includes also shelly fossils identified as hyoliths (†*Microcornus?* sp.), possible tomotiids (†*Lapworthella?* sp.), putative monoplacophoran molluscs (†*Costipelagiella?* sp.), eocrinoids (stem columnals) and organophosphatic shells of linguliform brachiopods of the acrotretid- and obolid-type of brachiopods. The latter are relatively common but mostly occur as fragments making their precise taxonomic identification difficult. Along these new faunistic elements, also previously unrecorded fragments of unknown affinities occur throughout the Alum Shale succession. These problematica consist of ornamented plates, sclerites and tube- to cone-like structures, known mostly only by a few specimens, representing an additional faunistic pool of more than 15 taxa. Also non-animal material could be identified in the form of cyanobacteria (†*Sipho-*

nophycus kestron Schopf 1968 and a new species to be described). Additionally, fragments of previously unknown cuticle-bearing animal taxa round up the search for new material, arthropods such as new pentastomid larvae, crustacean larvae, stalked eyes of †*Henningsmoenicaris scutula* and unknown taxa such as a set of six distinct worm-like morphotypes, of which one is possibly related to cycloneuralian Nematelminthes.

This re-study highlights that ‘Orsten’-type assemblages do not only consist of ‘Orsten’-type fossil elements, but also these include numerous organic remains, originally mineralised, other than the common trilobites and conodonts. In addition, the presence of numerous fragments larger than 1 mm in size indicates that the ‘Orsten’ assemblages do not exclusively consist of benthic elements that formed part of meiofaunal communities, but also of macroscopic benthic organisms. These macroscopic elements are of particular interest because they provide new insight into the possible connections between the ‘Orsten’ biota and those of the other major Cambrian Lagerstätten with macroscopic fossils.

With the new finds and the discovery of meio- and macrofaunal components, the ‘Orsten’-type assemblages from the nodules provide a reliable and complete view of the original ecosystem of the Alum Shale Sea in the late Cambrian Period. The presence of a rich benthic fauna suggests that the water at and above the sea floor was not anoxic and that the bottom may have been occasionally firm enough to allow colonization also by sessile organisms. These conditions were most likely restricted spatially and temporarily. The complexity of the Alum Shale biota indicates that much of the structure of modern marine ecosystems with hierarchical level of the food web had already been established in the Cambrian.

¹*Biosystematic Documentation, University of Ulm, Helmholtzstrasse 20, D-89081 Ulm, Germany; christopher.castellani@uni-ulm.de, andreas.maas@uni-ulm.de, dieter.waloszek@uni-ulm.de*

²*Zoological Institute and Museum, Dept. of Cytology and Evolutionary Biology, Ernst Moritz Arndt University of Greifswald, Soldmannstrasse 23, D-17487 Greifswald, Germany; joachim.haug@uni-greifswald.de*

References

- Buchardt, B., Nielsen, A.T. & Schovsbo, N.H., 1997: Alun Skiferen i Skandinavien. *Geologisk Tidsskrift* 3, 1–30.
- Maas, A., Braun, A., Dong X., Donoghue, P., Müller, K.J., Olempska, E., Repetski, J.E., Siveter, D.J., Stein, M. & Waloszek, D., 2006: The ‘Orsten’ – more than a Cambrian Konservat Lagerstätte yielding exceptional preservation. *Palaeoworld* 15, 266–282.

Temporal and spatial distribution of the Wufeng black shales (Upper Ordovician) in South China

QING CHEN^{1,2}, JUNXUAN FAN², MICHAEL J. MELCHIN³ AND LINNA ZHANG^{1,2}

The period of the late Katian to Hirnantian was a time of the end Ordovician mass extinction, which was associated with a widespread continental glaciation and sea level changes. The strata of this time interval in South China consist mainly of 0–10 m thick black shales and a few interbedded mudstones in the lower and/or upper part, named the Wufeng Formation. A diverse graptolite fauna has been discovered in these strata and systematically studied since the 1980s.

The database for the present study comprises 389 sections in South China. They cover the time interval from the *Dicellograptus complexus* Biozone to the *Metabolograptus extraordinarius* Biozone, which was subdivided into four time slices herein. ArcGIS software was employed to calculate the distribution area, rock volume and average thickness of the Wufeng Formation of each time slice. The results showed that the distribution area, rock volume per Myr, and average thickness per Myr, all decreased with time, which probably indicates a regional response in sedimentation rate to the global sea level fall.

Similarity coefficients between these lithostratigraphic variables and the graptolite biodiversity were calculated to evaluate their relationship to the graptolite diversity change from the late Katian to Hirnantian. A strong correlation between the distribution area of the black shales and/or mudstones and the graptolite richness and a weaker correlation between the rest variables (such as rock volume and thickness) and the richness, may suggest that, among these external factors, the distribution area is the major factor that influences the diversity changes of the graptolite fauna during the late Katian to early Hirnantian.

¹Graduate University of Chinese Academy of Sciences, Beijing 100049, China; heroqqr@gmail.com, zhanglinna88@gmail.com

²State Key laboratory of Palaeobiology and Stratigraphy, Nanjing Institute of Geology and Palaeontology, Chinese Academy of Sciences, Nanjing 210008, China; fanjunxuan@gmail.com

³Department of Earth Sciences, St. Francis Xavier University, Antigonish, NS B2G 2W5, Canada; mmelchin@stfx.ca

The Lower Palaeozoic palaeogeography of Gondwana

L. ROBIN M. COCKS¹ AND TROND H. TORSVIK²⁻⁴

From the Late Neoproterozoic until its merger with Laurussia in the Carboniferous to form the Pangea supercontinent, Gondwana was by far the largest superterrane for about 200 million years, and its remnants occupy 64% of all land areas today. New maps presented for the Early Cambrian (540 Ma) to the Early Devonian (400 Ma) show the land and shallow- and deeper-shelf areas of Gondwana and its surrounding terranes and smaller continents (Torsvik & Cocks in press). Gondwana was formed in the Pan-African and coeval orogenies, which started in the Late Precambrian but did not finish until the Early to Middle Cambrian in some areas. Since the superterrane lay over the South Pole for all the Lower Palaeozoic, on it is preserved much evidence of changing palaeoclimates, including the extensive icecap formed during the brief end-Ordovician (Hirnantian) glaciation at 445 Ma. The widespread *Hirnantia* brachiopod fauna at that time reflected more the deeper levels of oxygenation at the sea surfaces caused by the glaciation, rather than being itself indicative of cold waters, since it lived in both equatorial and at higher latitudes.

After the end of the Pan-African orogenic activity, for most of the Lower Palaeozoic the southwestern (mainly South American) and western (mainly eastern Australian) margins were active and the northern margin passive. A long subduction zone lay all round the southern two-thirds of Gondwana from Mexico to Australasia for much of the period; but active orogeny was variable in the southern sector of the superterrane at the South African and Antarctic margins.

The palaeogeographical reconstructions, although chiefly derived from palaeomagnetic data (Torsvik et al. 2012), can be independently assessed by plotting the positions within the larger continents of both kimberlite intrusions and the massive volcanic outpourings of Large Igneous Provinces (LIPs) at various times. Both LIPs and kimberlites are now known to emanate only from the edges of heterogeneities at the core-mantle boundary, and those heterogeneities have certainly moved little during Mesozoic to Recent times and probably also during the Palaeozoic. Thus the positions of the Cambrian (512 Ma) Kalkarindli LIP in Australia and other LIPs and kimberlites confirm the locations of the major continents. The new sequential reconstructions also provide more realistic platforms for the plotting and analysis of the various benthic provincial faunas during the Cambrian, Ordovician and Silurian.

¹*Department of Earth Sciences, The Natural History Museum, Cromwell Road, London SW7 5BD, UK; r.cocks@nhm.ac.uk*

²*Centre for Earth Evolution and Dynamics (CEED), University of Oslo, 0316 Oslo, Norway; t.h.torsvik@geo.uio.no*

³*Geodynamics, Geological Survey of Norway, 7040 Trondheim, Norway*

⁴*School of Geosciences, University of the Witwatersrand, Johannesburg, South Africa*

References

Torsvik, T.H. & Cocks, L.R.M., in press: Gondwana from top to base in space and time. *Gondwana Research*.

Torsvik, T.H., Van der Voo, R., Preeden, U., Mac Niocaill, C., Steinberger, B., Doubrovine, P.V., van Hinsbergen, D.J.J., Domeier, M., Gaina, C., Tohver, E., Meert, J.G., McCausland, P.J.A. & Cocks, L.R.M., 2012: Phanerozoic polar wander, palaeogeography and dynamics. *Earth-Science Reviews* 114, 325–368.

A draboviid association from Portugal: Palaeoecological and palaeogeographical significance

JORGE COLMENAR¹, ARTUR A. SÁ² AND NUNO VAZ²

At the beginning of the Late Ordovician draboviids started to diversify and become dominant taxa in some of the Benthic Assemblages present in the Mediterranean Province. The study of a brachiopod collection from the Cabeço do Peão Formation of the Upper Ordovician of Portugal has provided a low-diversity association composed exclusively by draboviids. The commonest component in this association is very close to *Drabovia redux* (Barrande 1848) from the middle part of the Letná Formation, Bohemia. This species was cited in Portugal by Mitchell (1974) in the Louredo Formation and by Young (1985, 1988) in the mudstones of the lower part of Cabeço do Peão Formation, the Queixopeira Member. The second most represented taxon is *Hirnantia kinnelloides* Havlíček, 1977. This species was only known up to date in the greywackes of the top of the Letná Formation (upper Sandbian, Sa2), Bohemia. The presence of *H. kinnelloides* in the bioturbated micaceous sandstones of the Cabeço do Peão Formation (middle Berounian, Katian 1–2 substages of the global scale, according to Sá et al. (2011) constitutes the youngest known occurrence of this taxon, which involves a considerably extension of its stratigraphical range (Sa2–Ka1 global stage slices). The fact that this species has not been found in correlative formations in Bohemia (Vince and Zahorany formations) is a circumstance to investigate. Recently, the utility of brachiopods as biostratigraphical markers has been questioned (Colmenar et al. in press) due to the close relation of each brachiopod to a concrete environment and substrate. This could be an explanation for the absence of this species in the Vinice and Zahorany Formations, both with predominant thin grain, deeper lithofacies than those present in the Letná Fm and in the middle and upper parts of the Cabeço do Peão Fm. The presence of *H. kinnelloides* and other form very close related to *Drabovia redux*, both exclusively typical of Bohemia, strengthens the palaeogeographical relationship between Portugal and the Bohemian region during the early Upper Ordovician.

¹Área y Museo de Paleontología, Facultad de Ciencias, Universidad de Zaragoza, C/ Pedro Cerbuna 12, E-50009 Zaragoza, Spain; colmenar@unizar.es

²Departamento de Geologia, Universidade de Tras-os-Montes e Alto Douro, Ap. 1013, 5001-801 Vila Real, and Centro de Geociências da Universidade de Coimbra, Portugal; asa@utad.pt, nunovaz@utad.pt

References

- Colmenar, J. Villas, E. & Vizcaïno, D., in press: Morphofunctional analysis of *Svobodaina* species (Brachiopoda, Heterorthisidae) from South-Western Europe. *Palaeontology*.
- Mitchell, W.I., 1974: An outline of the stratigraphy and palaeontology of the Ordovician rocks of central Portugal. *Geological Magazine* 111, 385–96 (1 plate).
- Sá, A.A., Piçarra, J., Vaz, N., Sequeira, A. & Gutiérrez-Marco, J.C., 2011: *Ordovician of Portugal. 11th International Symposium on the Ordovician System. Pre-conference field trip guide*. Universidade de Trás-os-Montes e Alto Douro – CSIC – Museo Geominero, Alcalá de Henares. 79 pp.
- Young, T.P., 1985: *The stratigraphy of the Upper Ordovician of central Portugal*. PhD thesis, University of Sheffield, Sheffield, UK.
- Young, T.P., 1988: The lithostratigraphy of the Upper Ordovician of central Portugal. *Journal of the Geological Society of London* 145, 377–392.

Muscles versus environment: Morphofunctional analysis of the brachiopod genus *Svobodaina*

JORGE COLMENAR¹, DAVID A. T. HARPER² AND ENRIQUE VILLAS¹

The brachiopod genus *Svobodaina* was common across north Gondwanan shelves during the Late Ordovician. Previous criteria used by a number of authors (Babin & Mélou 1972; Havlíček 1981; Villas 1985) to differentiate between the three south-western Europe species were based mainly on differences in the ratios of the length/width of the ventral muscle field, since the dorsal valves are more or less indistinguishable across all these peri-Gondwanan species. But the ratios of these species overlap and have proved equivocal in taxonomic discrimination (Colmenar et al. 2013).

The application of geometric morphometric methods to analyze the ventral muscle field outline of the various species of *Svobodaina* from south-western Europe, has allowed identify criteria for discriminating amongst these brachiopod species.

Brachiopod muscles control the opening (diductors) and closing of the shell (adductors) as well as the rotation of the valves and the pedicle movements (adjustors). Variations in environmental parameters, mainly the energy of the bottom currents and sedimentation rate, may clearly affect changes in the size and morphology of the muscle field. Carls et al. (1993), in their study of species of *Howellella*, related large diductor muscles to high-energy and turbulent environments. Therefore strong muscles would help prevent sudden shell closure that could damage the mantle margins.

The data indicate the close relationship between the patterns of the ventral muscle field in the *Svobodaina* species and the environmental conditions where each inhabited; the fields are better developed in species related to high-energy environments. For example, *S. armoricana*, with the smallest diductor scars, would have inhabited the quiet marine environments of the lower offshore or within protected lagoonal settings. *S. feisti* would have inhabited the upper offshore, a more energetic environment than *S. armoricana*. Finally *S. havliceki*, with the largest diductor scars, would have thrived in the most energetic environments amongst all the south-western Europe *Svobodaina* species, living just above the fair-weather wave base in the lower shoreface. The palaeoecological results suggest a distribution of *Svobodaina* species during the Late Ordovician along an onshore–offshore transect across the shallow-marine platforms of the Mediterranean margin of Gondwana.

On the other hand, the occurrence in some localities of several species with overlapping ranges or within the same assemblage indicates that the biostratigraphical efficacy

of the genus is restricted. Thus, the previously defined taxon range biozones characterized by *Svobodaina* species of the North Gondwanan margin, are in need of reassessment. The morphology of *Svobodaina* may be a considerable aid to environmental analyses rather than to precise biostratigraphical correlation.

¹Área de Paleontología, Dpto. CC. de la Tierra, Universidad de Zaragoza, Pedro Cerbuna 12, E-50009 Zaragoza, Spain; colmenar@unizar.es, villas@unizar.es

²Department of Earth Sciences, Durham University, Durham, UK; david.harper@durham.ac.uk

References

- Babin, C. & Mélou, M., 1972: Mollusques bivalves et brachiopodes des 'Schistes de Raguenez' (Ordovicien Supérieur du Finistère); conséquences stratigraphiques et paléobiogéographiques. *Annales de la Société géologique du Nord* 82, 79–94.
- Carls, P., Meyn, H. & Vespermann, J., 1993: Lebensraum, Entstehung und Nachfahren von *Howellella* (*Iberohowellella*) *holmanni* n. sg., n. sp. (Spiriferacea; Lochkovium, Unter-Devon). *Senckenbergiana lethaea* 73, 227–267.
- Colmenar, J., Villas, E. & Vizcaíno, D., 2013: Upper Ordovician brachiopods from the Montagne Noire (France): endemic gondwanan predecessors of prehirnantian low-latitude immigrants. *Bulletin of Geosciences* 88, 153–174.
- Havlíček, V., 1981: Upper Ordovician brachiopods from the Montagne Noire. *Paleontographica, Abteilung A*. 176, 1–34.
- Villas, E., 1985: Braquiópodos del Ordovícico medio y superior de las Cadenas Ibéricas Orientales. *Memorias del Museo Paleontológico de la Universidad de Zaragoza* 1, 1–153.

Revised conodont biostratigraphy of the Silurian of Cellon, Carnic Alps

CARLO CORRADINI¹, MARIA G. CORRIGA¹ AND PEEP MÄNNIK²

The Cellon section probably is the most famous Silurian section in the world and is the reference section for many Silurian studies. It is located in the Austrian side of the Carnic Alps near Plöckenpass, a few hundred meters from the Italian/Austrian state border. The conodont fauna was studied in the pioneer work by Walliser (1964), who also proposed the first zonation scheme of the Silurian mainly based on this section. Later several studies have been carried on Cellon section, documenting several fossil groups, microfacies, isotope signatures, taphonomic and palaeoenvironmental indicators and eustatic sea-level changes (see references in Histon 2012). All these studies were mainly based on Walliser (1964) conodont biostratigraphic framework.

Since Walliser's (1964) paper, conodont studies proceeded all around the world: several new taxa have been discovered and established, the systematic is now based on multielement apparatuses, and taxonomic revisions have been carried out on several groups. Also, new, more detailed, zonation schemes were proposed by various authors on selected time intervals or geographic regions (e.g., Corradini & Serpagli 1999; Jeppsson 2006; Männik 2007; Cramer et al. 2011; Corradini & Corriga 2012).

An updating of the conodont data and biostratigraphy of the Cellon section is therefore necessary. Our revision is based both on restudy of Walliser collection, stored in Göttingen University, and on several new samples collected from selected levels.

In the Llandovery part of the section *Pterospiriferus amorphognathoides angulatus* (samples 10B–?10H), *Pt. a. lennarti* (sample 10H/J) and *Pt. a. amorphognathoides* (samples 11–12A) biozones were recognized. The boundary between the Lower and Upper *Pt. a. amorphognathoides* subzones lies below sample 11F. The *Pt. a. lithuanicus* Biozone (corresponds to the uppermost part of the *Pt. celloni* Superzone) has not been identified but probably occurs in the interval of unsampled shales between samples 10J and 11.

As was indicated already by Walliser (1964) two biozones, *Kockelella patula* (samples 12B–12D) and *Ozarkodina sagitta sagitta* (samples 13C–15A), are identifiable in the Wenlock part of the section. The Llandovery–Wenlock boundary, and number of lower Wenlock biozones (from the uppermost *Pt. a. amorphognathoides* to the middle *K. walliseri*), lie in the condensed (?) interval of shales between samples 12A and 12B. Samples 12E–13B did not yield diagnostic conodont taxa which can be assigned to a

particular zone, but based on their location the interval suggests the upper *K. walliseri* and *K. o. ortus* biozones.

The Ludlow and Pridoli part of the section is more continuous, as all the zones of the schemes applied are represented. In the Ludlow the *K. crassa* (samples 15B1–16A), *K. v. variabilis* i.Z. (samples 16B–17A), *Wurmiella hamata* (samples 17B–17E), *Anacoradella ploeckensis* (samples 18–20A), *Polygnathoides siluricus* (samples 21–24A), *Pedavis latialata-Ozarkodina snajdri* i.Z. (samples 25–30) and *Oz. crispa* (samples 30A–33) zones are discriminated.

In the Pridoli the *Z. eosteinhornensis* s.l. i.Z. (samples 33A–37), the Lower *Oulodus elegans detortus* (37A?–42B) and the Upper *Oul. el. detortus* (samples 43–47A) zones have been discriminated. The Silurian/Devonian boundary is equivalent to the base of the *Icriodus hesperius* Zone in sample 47B.

¹*Dipartimento di Scienze Chimiche e Geologiche, Università di Cagliari, via Trentino 51, I-09129 Cagliari, Italy; corradin@unica.it, maria.corriga@unica.it*

²*Institute of Geology, Tallinn University of Technology, Ehitajate tee 5, 19086 Tallinn, Estonia; mannik@gi.ee*

References

- Corradini, C. & Corriga, M.G., 2012: A Pridoli-Lochkovian conodont zonation in Sardinia and the Carnic Alps: implications for a global zonation scheme. *Bulletin of Geosciences* 87, 635–650.
- Corradini, C. & Serpagli, E., 1999: A Silurian conodont zonation from late Llandovery to end Pridoli in Sardinia: *Bollettino della Società Paleontologica Italiana* 38, 255–273.
- Cramer, B.D., Brett, C.E., Melchin, M.J., Männik, P., Kleffner, M.A., McLaughlin, P.I., Loydell, D.K., Munnecke, A., Jeppsson, L., Corradini, C., Brunton, F.R. & Saltzman, M.R., 2011: Revised correlation of Silurian Provincial series of North America with global and regional chronostratigraphic units and $\delta^{13}\text{C}_{\text{carb}}$ chemostratigraphy. *Lethaia* 44, 185–202.
- Histon, K., 2012: The Silurian nautiloid-bearing strata of the Cellon Section (Carnic Alps, Austria): Color variation related to events. *Palaeogeography, Palaeoclimatology, Palaeoecology* 367–368, 231–255.
- Jeppsson, L., 2006: A latest Llandovery to latest Ludlow high-resolution biostratigraphy based on the Silurian of Gotland - a summary. *GFF* 128, 109–114.
- Männik, P., 2007: An updated Telychian (Late Llandovery, Silurian) conodont zonation based on Baltic faunas. *Lethaia* 40, 45–60.
- Walliser, O.H., 1964: Conodonten des Silurs. *Abhandlungen des Hessischen Landesamtes für Bodenforschung Wiesbaden* 41, 1–106.

Upper Silurian and Lower Devonian conodonts and crinoids from the scyphocrinoid beds of southeastern Morocco

MARIA G. CORRIGA¹, CARLO CORRADINI¹, REIMUND HAUDE² AND OTTO H. WALLISER(†)²

Scyphocrinoids are a group of crinoids widely distributed in uppermost Silurian and basal Devonian sediments. They have a highly specialized bladder-like root, the lobolith, which served for a planktonic mode of life as a buoy. Two types of loboliths are known: the cirrus lobolith, having walls typically built of a dense network of rootlets (cirri), and the biotechnically advanced plate loboliths with a wall of a double layer of polygonal ossicles. In general, plate loboliths occur in younger levels than cirrus loboliths, but in places contemporary occurrence has been reported (Prokop & Petr 1994; Haude & Walliser 1998).

Three sections were investigated in southeastern Morocco (Tafilalt region), named Atrous 3 (loc. 477), Atrous 7 (loc. 540), and Bou Tchrafine N2 (loc. 474). Here the "Scyphocrinoid Limestone" forms more or less recognizable ridges within the shales of the Silurian–Devonian transition. Several limestone beds and lenses consist of crinoidal detritus, whereas other are micritic with nautiloids (Haude & Walliser 1998). In the stratigraphically lower part only cirrus loboliths are present, whereas in the middle part cirrus and plate loboliths are alternating: both types never occur together. In the uppermost levels only plate loboliths are present. Beside loboliths, well preserved crowns of scyphocrinoids belonging to genera *Scyphocrinites*, *Camarocrinus*, *Carolicrinus* and *Marhoumacrinus* are present in some levels.

For discussion on contemporaneously existing scyphocrinoids with cirrus or plate loboliths in the middle part of the sequences, but their strict separation in different layers, see Haude & Walliser (1998).

Rich and quite well preserved conodont faunas allow a precise biostratigraphy of the sections. Four conodont zones of the Corradini & Corrigan (2012) zonation scheme have been documented from the "Scyphocrinoid Limestone" (*eosteinhornensis* s.l., Lower *detortus*, Upper *detortus* and *hesperius*), documenting a Pridoli–basal Lochkovian age for these beds.

Cirrus loboliths occur only in the Pridoli, from within the *eosteinhornensis* s.l. Zone to the top of the Upper *detortus* Zone, whereas plate loboliths are present in the uppermost

Silurian and the basal Devonian. The two types overlap in the uppermost Silurian beds (upper part of the Upper *detortus* Zone).

As for calices, *Scyphocrinites* and *Carolicrinus* occur in the whole Pridoli, *Camarocrinus* and, probably, *Marhoumacrinus* across the Silurian/Devonian boundary (Upper *detortus* and *hesperius* zones) and also in the basal Devonian beds.

¹*Dipartimento di Scienze Chimiche e Geologiche, Università di Cagliari, via Trentino 51, I-09129 Cagliari, Italy; maria.corriga@unica.it, corradin@unica.it*

²*Geowissenschaftliches Zentrum der Universität, Abt. Geobiologie, Goldschmidt-Str. 3, D-37077 Göttingen, Germany; rhaude@gwdg.de*

References

- Corradini, C. & Corrigan, M.G., 2012: A Pridoli-Lochkovian conodont zonation in Sardinia and the Carnic Alps: implications for a global zonation scheme. *Bulletin of Geosciences* 87, 635–650.
- Haude, R. & Walliser, O.H., 1998: Conodont-based Upper Silurian-Lower Devonian range of scyphocrinoids in SE Morocco. In Gutiérrez-Marco, J.C. & Rábano, I. (eds): Proceedings of the 6th International Graptolite Conference and 1998 Field Meeting IUGS Subcommission on Silurian Stratigraphy. *Temas Geológico-Mineros ITGE* 23, 94–96.
- Prokop, R.J. & Petr, V., 1994: A note on the phylogeny of scyphocrinid crinoids. *Acta Universitatis Carolinae, Geologica* 1992, 31–36.

Rapid geochemical change in Silurian oceans: Implications for global $\delta^{13}\text{C}$ and $^{87}\text{Sr}/^{86}\text{Sr}$ systematics

BRADLEY D. CRAMER¹, MARK D. SCHMITZ², WARREN D. HUFF³, STIG M. BERGSTRÖM⁴ AND DENNIS R. KOLATA⁵

Paleozoic records of the global carbon and strontium systems ($\delta^{13}\text{C}$ and $^{87}\text{Sr}/^{86}\text{Sr}$) contain episodes of extreme geochemical change, yet precise determinations of the rates and durations of these events are largely unavailable. The lack of precise temporal control for these events has limited our ability to determine the nature and causes of these changes due to our inability to address rates, durations, and cause-and-effect relationships within the global stratigraphic record of these intervals. Two new high-precision U/Pb (zircon) dates from volcanic ash deposits from the Ludlow Series of Podolia, Ukraine, combined with four recently published high-precision U/Pb dates from the Llandovery and Wenlock, provide considerable improvements to the calibration of the Silurian time scale, and can now constrain the age and duration of the largest perturbation of the global carbon cycle (Lau Excursion) and one of the most rapid increases in $^{87}\text{Sr}/^{86}\text{Sr}$ (Ludlow rise) during the past 500 Myr. These chronostratigraphically well-controlled age dates demonstrate rates of geochemical change during the Ludlow Epoch of the Silurian Period that significantly exceed model predictions and challenge our understanding of the Paleozoic Earth system.

¹*Department of Geoscience, University of Iowa, Iowa City, Iowa 52242, USA; bradley-cramer@uiowa.edu*

²*Department of Geosciences, Boise State University, Boise, Idaho 83725, USA*

³*Department of Geology, University of Cincinnati, Cincinnati, Ohio 45221, USA*

⁴*Division of Earth History, School of Earth Sciences, The Ohio State University, Columbus, Ohio 43210, USA*

⁵*Illinois State Geological Survey, Champaign, Illinois 61820, USA*

A complete record of the ‘Lower’ Cambrian–Middle Ordovician succession of Öland, southern Sweden, based on the Tingskullen core

PETER DAHLQVIST¹, MIKAEL CALNER², OLIVER LEHNERT^{2,3} AND PER AHLBERG²

The exposed Lower Palaeozoic succession on the island of Öland, southeastern Sweden, encompasses strata of ‘Middle’ Cambrian (provisional Cambrian Epoch 3) through Darriwilian age. These strata were deposited in the interior parts of the palaeocontinent Baltica, during a time when the continent experienced little tectonic influences and global sea level was exceptionally high. Later tectonic influences from the evolving but distant Caledonian foreland basins to the south and northwest were relatively minor to this area, and the thin sedimentary succession on Öland has never been buried to considerable depths (not below the oil window). In order to study the succession using new methods, such as carbon isotope geochemistry, the Tingskullen drillcore was recovered in the year 2010 (Crafoord grant 20050748 to MC). It was drilled c. 670 m northeast of the old church ruin at Källahamn in the northeastern part of the island. This area yields the youngest outcropping strata on Öland and thus is the only place where a complete succession can be retrieved in one single core. The total cored interval is 107 m and the diameter of the core is 39 mm.

The oldest strata in the core are ‘Lower’ Cambrian (provisional Cambrian Series 2) sandstone of which only the upper five metres were cored before the drilling was stopped. Petrographically, the sandstone is a quartz arenite with greenish mudstone intercalations. It represents the När Sandstone Member of the File Haidar Formation, which is sharply overlain by a 55-m -thick ‘Middle’ Cambrian (provisional Cambrian Series 3) succession of bioturbated, shaly mudstone with thin siltstone stringers belonging to the Borgholm Formation. The upper part of this succession is of particular interest since it represents a more basin marginal equivalent to the organic-rich alum shale that formed in dysoxic to anoxic environments in the central parts of the basin. A provisional subdivision of the formation into the Mossberga, Bårstad and Äleklinta members is possible. The Bårstad Member is richly fossiliferous and has yielded abundant trilobites indicative of the *Ptychagnostus praecurrens* agnostoid Zone (equivalent to the *Acadoparadoxides pinus* trilobite Zone; e.g., Ahlberg 1989). The trilobite fauna from this member is dominated by *Ellipsocephalus polytomus* and paradoxid trilobites of the *Acadoparadoxides oelandicus* plexus. Agnostoids are rare but represented by the zonal

index. The silt- and very fine-grained sandstone facies with wrinkle structures that are typical for the Äleklinta member at its type locality on western Öland (Calner & Eriksson 2012) is not present in the core, in which the corresponding interval is much more argillaceous. The Borgholm Formation grades upwards into a 0.5 m thick shale succession with ‘orsten’ lenses. This succession likely represents the Furongian part of the Alum Shale Formation. It is overlain by the Tremadocian ‘*Obolus* bed’, which has a thickness of 0.5 m and shows palaeokarstic features at the top. The palaeokarst surface is overlain by a 2-m-thick interval of a conspicuously dark shale belonging to the Djupvik Formation (Ceratomyge Shale; Fig. 1). The Djupvik Formation reflects the end of siliciclastic sedimentation and is overlain by a 46-m-thick Lower to Middle Ordovician succession of grey and red, temperate water limestone (the ‘orthoceratite limestone’). This succession can be subdivided into the Köpingsklint, Bruddesta, Horns Udde, and Gillberga formations, and equivalents to the Segerstad, Skärlov, Seby, Folkeslunda, Källa and Persnäs limestones. Where possible, we have followed the lithostratigraphic subdivision of the Öland succession provided by Stouge (2004). The lower portions of the Ordovician $\delta^{13}\text{C}$ composite curve for Sweden presented by Calner et al. (2013, this volume) are based on the Tingskullen core.

¹*Geological Survey of Sweden, Kiliansgatan 10, SE-227 38, Lund, Sweden, peter.dahlqvist@sgu.se*

²*Department of Geology, Lund University, Sölvegatan 12, SE-223 62 Lund, Sweden*

³*GeoZentrum Nordbayern, Universität Erlangen, Schloßgarten 5, 91054, Erlangen, Germany*

References

- Ahlberg, P., 1989: Cambrian stratigraphy of the När 1 deep well, Gotland. *Geologiska Föreningens i Stockholm Förhandlingar* 111, 137–148.
- Calner, M. & Eriksson, M.E. 2012: Microbially induced sedimentary structures (MISS) from the Paleozoic of Sweden. In N. Noffke & H. Chafetz (eds.): Microbial mats in siliciclastic depositional systems through time. *Society of Economic Paleontologists and Mineralogists Special Publication* 101, 29–35.
- Calner, M., Lehnert, O. & Joachimski, M.M., 2013: A $\delta^{13}\text{C}$ composite standard for the Ordovician of Sweden based on the Tingskullen (Öland) and Borenshult (Östergötland) cores. *This volume*.
- Stouge, S., 2004: Ordovician siliciclastics and carbonates of Öland, Sweden. In A. Munnecke, T. Servais & C. Schulbert (eds.): International Symposium on Early Palaeozoic Palaeogeography and Palaeoclimate (IGCP 503), September 1–3, 2004, Erlangen, Germany. *Erlanger Geologische Abhandlungen, Sonderband* 5, 91–111.



Fig. 1. Conspicuously dark shale of the Djupvik Formation fills palaeokarst grikes in the late Tremadocian ‘*Obolus* bed’ (leftmost column) and is sharply overlain by grey to slightly reddish ‘orthoceratite limestone’. These transitions mark major changes in sea-level and in the type of sedimentation in the early Ordovician of Sweden. Tingskullen core, Öland. Stratigraphic up is from left to right.

Latitudinal constraints on an intra-Iapetus terrane based on biotic and abiotic data from the Upper Allochthon of Västerbotten, Sweden

PETER DAHLQVIST¹ AND CHRISTIAN M. Ø. RASMUSSEN²

Since the pioneer work of Neuman (1984), an increasing number of studies have demonstrated the presence of intra-oceanic islands within the Iapetus Ocean, all now amalgamated within the Caledonian Orogen (e.g., Harper et al. 1996; Harper et al. 2008). The relative position of these terranes within the Iapetus Ocean is very uncertain. Traditionally they have been placed based on their biogeographical affinities to either Laurentia or Baltica, or, based on their relative stratigraphical position within the various allochthons. Based on sedimentological and palaeobiological evidence, the current study is the first attempt to relatively constrain one of the Upper Allochthon terranes latitudinally.

The Caledonian foreland basin developed along the western margin of Baltica during the Iapetus closure and Baltica–Laurentia collision. The strata are preserved from the Oslo region northwards in the Caledonian Lower Allochthon to Norrbotten in northern Sweden. Successions are dominated by turbidites in the early to mid Ordovician, and in the early to mid Silurian. These deep-water, westerly-derived siliciclastics are separated by an interval of proximal marine sediments, reflecting Late Ordovician–early Silurian climatic and tectonic events.

The current study has sampled and compared sections from the foreland basin in Jämtland and from an island-arc setting in the Upper Allochthon of Västerbotten. The late Ordovician to early Silurian successions in these different tectonic environments show facies changes that are very similar. However, the Västerbotten succession display a highly unusual fauna dominated by bivalves, rugose and tabulate corals, macluritid gastropods and pentamerid brachiopods. Whereas the bivalves and pentamerids are confined to a sandy limestone facies, the corals are more common in the pure limestone intervals.

Especially the occurrence of the pentamerid brachiopod *Holorhynchus giganteus* Kjær 1902, is noteworthy as it indicates an uppermost Katian age for this part of the Västerbotten succession. The distribution of *Holorhynchus* includes most of the tropical to subtropical terranes stretching from North China in the east to the marginal settings of Laurentia in west. It has been reported from several localities within Baltica, such as the Oslo and Siljan regions, and further is often referred to as deposited within

Benthic Assemblage zones 2–3 of Boucot (1975). The *Holorhynchus*-bearing beds in the Västerbotten area are associated with abundant corals indicating a tropical depositional environment. However, unlike the contemporaneous Baltic occurrences of this genus, the association with abundant and diverse bivalves at this intra-Iapetus terrane is unique. A high diversity bivalve fauna is more typical of Laurentian inland basins at this time (Novack-Gottshall & Miller 2003a, 2003b).

At this point in the Late Ordovician bivalves were apparently able to migrate and track shallow-water semi-siliciclastic facies within the tropical zone possibly aided by west bound equatorial currents off the low-latitude Gondwanan margins. Therefore, we suggest that the influx of a high diversity bivalve fauna within the Iapetus Region, but not on Baltica, demonstrate that the Västerbotten Upper Allochthon was positioned within the tropical belt – northwest of the Baltic margin – at this time in the Late Ordovician. This, again, would indicate that the deposition of tropical limestones in the Västerbotten area predates the onset of this depositional regime in Jämtland and the rest of Baltica.

¹Swedish Geological Survey, Lund, 227 38, Sweden; peter.dahlqvist@sgu.se

²Department of Geology, Lund University, Lund, 223 62, Sweden; christian.rasmussen@geol.lu.se

References

- Boucot, A.J., 1975: *Evolution and extinction rate controls*. Elsevier. 427 pp.
- Harper, D.A.T., Mac Niocaill, C. & Williams, S.H., 1996: The palaeogeography of the early Ordovician Iapetus terranes: an integration of faunal and palaeomagnetic constraints. *Palaeogeography, Palaeoclimatology, Palaeoecology* 121, 297–312.
- Harper, D.A.T., Bruton, D.L. & Rasmussen, C.M.Ø., 2008: The Otta brachiopod and trilobite fauna: palaeogeography of Early Palaeozoic terranes and biotas across Baltoscandia. *Fossils and Strata* 54, 31–40.
- Neuman, R.B., 1984: Geology and paleobiology of islands in the Ordovician Iapetus Ocean: review and implications. *Bulletin of the Geological Society of America* 95, 1188–1201
- Novack-Gottshall, P.M. & Miller, A.I., 2003a: Comparative taxonomic richness and abundance of Late Ordovician gastropods and bivalves in mollusc-rich strata of the Cincinnati Arch. *Palaios* 18, 559–571.
- Novack-Gottshall, P.M. & Miller, A.I., 2003b: Comparative geographic and environmental diversity dynamics of gastropods and bivalves during the Ordovician Radiation. *Paleobiology* 29, 576–604.

New data on Middle–Upper Ordovician chitinozoa distribution from Pestovo drill core (Moscow Syncline, East-European Platform)

SERGEY DEMYANKOV¹ AND ALEXEY ZAITSEV¹

The Ordovician has a wide distribution on the Russian Plate. It has been found in central and western parts of the Moscow Syncline on 800–2500 m depth. The first data on chitinozoa from the Ordovician of the Moscow Syncline have been published by N.V. Sennikov and O.T. Obut (2002). Their work allowed to specify the stratigraphy of the separate ranges in this area. In the Pestovo drill core this level is between 1176.0–1192.0 m. There, N.V. Sennikov and O.T. Obut marked out the chitinozoa zone *Cyathochitina primitiva*, that corresponds to the Floian and Dapingian stages (Billingen and Volkhov Regional stages).

In the present work, the upper part of the core (980.0–1163.0 m) was investigated. Chitinozoans were separated from ten samples of dolomite and clay limestones. Quantity and preservation of chitinozoa differs greatly between the lower, upper and middle parts of the core. The most chitinozoa (more than 100 specimens per sample) is in the 990.0–1068.0 m interval, the least is in the lower part of the core (less than 20 specimens per sample). Preservation is poor in the lower part of the core and satisfactory in the middle and upper parts (990.0–1111.0 m). Obtained data preliminarily enables to separate two associations of chitinozoa in the examined range.

The lower association is found within the 1084.0–1144.0 m interval and is represented by *Laufeldochitina striata* Eisenack, *Lagenochitina tumida* Umnova, *Cyathochitina calix* Eisenack, *Cyathochitina campanulaeformis* Eisenack, *Conochitina clavaherculi* Eisenack, *Conochitina insueta* Umnova, *Conochitina decepiens* Taugourdeau et Jekhowsky, *Belonechitina micracantha* Eisenack, *Belonechitina castacea* Eisenack, and *Rhabdochitina magna* Eisenack. Due to a presence of the zonal species *Laufeldochitina striata* Eisenack this core range can be correlated to the Lasnamägi–Uhaku Regional stages (Nólvak 2001). The species *Conochitina clavaherculi* Eisenack and *Conochitina insueta* Umnova were found earlier in drill cores from the Moscow Syncline by N.V. Sennikov and O.T. Obut (2002). Based on the distribution of these species, these investigators marked out the *Conochitina insueta* Zone for the Moscow Syncline region. The range of the *Conochitina insueta* Zone in the Moscow Syncline completely includes the *Laufeldochitina striata* Zone and the lower part of the *Laufeldochitina stentor* Zone of Baltoscandia.

The upper association is found within the 990.0–1084.0 m interval. *Rhabdochitina magna* Eisenack, *Cyathochitina campanulaeformis* Eisenack, *Cyathochitina kukersiana* Eisenack, *Belonechitina micracantha* Eisenack are species that characterize this range. They are typical for the *Laufeldochitina stentor* Zone in Ordovician deposits from the Volynia region (Saadre et al. 2004). At present, the zonal species has not been found in this level. An appearance of the *Cyathochitina kukersiana* Eisenack species in the lower part (1077.0–1084.0 m) of this association allows to relate the upper complex of chitinozoa to the lower part of the *Laufeldochitina stentor* Zone. This zone corresponds to the Kukruse Regional Stage of Baltic region (Saadre et al. 2004).

Consequently, in the 1077.0–1168.0 m range of the Pestovo drill core, beds with *Laufeldochitina striata* species can be marked. The upper boundary of these beds approximates to the level of the combined find of the species *Laufeldochitina striata* Eisenack and *Cyathochitina kukersiana* Eisenack. The latter two species identify the lower boundary of the Kukruse Regional Stage in adjacent areas. Based on this data, the investigated interval of the drill core can be correlated with the Darriwilian and Sandbian stages of the international geologic time scale.

¹*M. V. Lomonosov Moscow State University, 1 Leninskie Gory, 119991 Moscow, Russia; dem.s@mail.ru, alz@geol.msu.ru*

References

- Nõlvak, J., 2001: Distribution of chitinozoans. In A. Põldvere (ed.): *Valga (10) Drill Core: Estonian Geological Section, Bulletin 3*, 8–10. Geological Survey of Estonia.
- Saadre, T., Einasto, R., Nõlvak, J. & Stouge, S., 2004: Ordovician stratigraphy of the Kovel-1 well (Volkhov – Haljala) in the Volynia region, northwestern Ukraine. *Bulletin of the Geological Society of Denmark 51*, 47–69.
- Sennikov, N.V. & Obut, O.T., 2002: Testing the chitinozoan zonal succession according to the graptolite zonal scale (Ordovician, Gorny Altai and Moscow Syncline). *News of paleontology and stratigraphy 5*, 51–63.

Widespread, time-specific facies motifs on late Hirnantian shallow-water carbonate platforms: A global signature?

ANDRÉ DESROCHERS¹, STEVEN WICKSON¹, AICHA ACHAB², ESTHER ASSELIN³
AND JEAN-FRANÇOIS GHIENNE⁴

During the end-Ordovician (Hirnantian) glacial maxima, carbonate platforms in the tropics were extensively exposed and their own diverse endemic faunas, displaced to the continental margins, suffered massive extinction. One of the best-exposed and most complete stratigraphic records from a paleotropical area spanning the Ordovician/Silurian (O/S) boundary is on Anticosti Island in eastern Canada. The Anticosti sequence developed within a far-field foreland basin along the eastern margin of Laurentia under the influence of high tectonic subsidence and sustained carbonate sediment supply. Our biostratigraphically well controlled $\delta^{13}\text{C}$ curves and depth sensitive facies analysis allow us to recognize a distinctive Hirnantian stratigraphic architecture and its related sea level curve at the Milankovitch-cyclicality scales. The sudden appearance of abundant oncolites and calcimicrobial-coral reefs and local oolitic limestones marks the Anticosti succession near the O/S boundary at the same time of a major faunal turnover (conodont, chitinozoan, acritarch, shelly faunas). These distinctive limestones, associated with a prominent regional marker unit on Anticosti Island known as the Laframboise Member, formed mainly during the peak interval and falling limb of the main Hirnantian positive isotopic carbon excursion. A comparison with the sequence stratigraphy of Morocco suggests that the Laframboise limestones correspond to the rapid deglaciation following the Late Ordovician glacial climax (middle to late Hirnantian in age) characterised by a continental-scale ice sheet. A comparison between the Laframboise succession and other coeval shallow-water tropical successions in Laurentia, Avalonia, Baltica, Siberia and South China shows striking facies similarities with widespread microbial and/or oolitic limestone production and points to time specific transgressive facies present on far-field carbonate platforms during the major Hirnantian ice sheet collapse.

¹*Ottawa-Carleton Geoscience Centre, Department of Earth Sciences, University of Ottawa, ON, Canada K1N 6N5*

²*Institut national de la recherche scientifique, Centre Eau Terre Environnement, 490, rue de la Couronne, Québec, QC, Canada G1K 9A9*

³*Ressources Naturelles Canada, CGC-Québec, 490, rue de la Couronne, Québec, QC, Canada G1K 9A9*

⁴*École et Observatoire des Sciences de la Terre, Institut de Physique du Globe de Strasbourg (UMR 7516), 1 rue Blessig, 67084 Strasbourg, France*

Chronostratigraphic and palaeogeographic revision of the early Cambrian of northern Montagne Noire (Southern France)

LÉA DEVAERE¹, SÉBASTIEN CLAUSEN¹, J. JAVIER ÁLVARO², MICHAEL STEINER³ AND DANIEL VACHARD¹

The northern Montagne Noire possesses one of the most complete pre-trilobitic early Cambrian successions in western Gondwana. Up to now, this succession was supposed to be devoid of useful fossils for biostratigraphy and the complex tectonostratigraphic framework of the broad area exacerbated problems regarding regional correlations and palaeogeographic reconstructions. The Montagne Noire is constituted by three main structural domains: (1) the axial, metamorphic zone; (2) the southern flank, composed of well-studied, fossiliferous nappes involving lower Cambrian to Carboniferous sedimentary rocks; (3) and a poorly fossiliferous, complex, northern flank arranged into imbricated tectonic units bearing lower Cambrian to Silurian rocks.

The chronostratigraphic context of the early Cambrian of northern Montagne Noire is uncertain and stratigraphic reports have broadly relied on putative lithostratigraphic correlations with southern Montagne Noire. This work is aimed at assessing the biostratigraphic potential of the skeletal microfossils extracted from carbonate rocks from the early, pre-trilobitic Cambrian of northern Montagne Noire. Two outcrops occurring in two different tectonic units were investigated: the newly defined Héraultia Limestone Member (Marcou Formation; Álvaro et al. submitted) of the Avène-Mendic Parautochthon and the Marcory Formation of the Mélagues Unit. The relatively thick (c. 60 m) Héraultia Limestone yielded a diverse faunal assemblage dominated by molluscs, hyoliths and problematica, the global stratigraphic range of which arguing for a Terreneuvian (Nemakit-Daldynian/Tommotian) age (Devaere et al. in press). The assemblage allowed the definition of the *Watsonella crosbyi*–*Oelandiella korobkovi* Interval Zone. Its base is correlated with the base of the Cambrian Stage 2 (Tommotian in the Siberian chart) in Siberia, China, Mongolia and Avalonia. These results suggest the Marcou Formation was deposited laterally to the Terreneuvian Marcory Formation reported from northern and southern flanks of the Montagne-Noire. To test this hypothesis, the rare phosphoritic limestones of the silicoclastic-dominated Marcory Formation were sampled in the Mélagues unit (northern flank). They yielded a faunal assemblage constituted of molluscs, hyoliths, chancellorids and tommotiids. The presence of the

tommotiid *Lapworthella rete* argues the upper part of the Marcory Formation is Cambrian Stage 3 in age (Atdabanian according to the Siberian chart). This is congruent with dating of the formation in the southern Montagne Noire (Álvaro & Vizcaïno 1999).

The present study allowed the revision of the early Cambrian chronostratigraphic scheme of Montagne Noire (Álvaro et al. submitted). From a palaeogeographic point of view, it points out one of the earliest (Terreneuvian), relatively thick but geographically limited, carbonate platform on the western margin of Gondwana, questioning the present tectonic and palaeogeographic models of this area. Factors that controlled the setting of isolated platforms such as described in the Avène-Mendic Parautochthon of the Montagne noire need further investigations.

¹UMR 8217 Géosystèmes CNRS, Université Lille 1, France; lea.devaere@ed.univ-lille1.fr

²Centro de Astrobiología (CSIC/INTA), Ctra. de Torrejón a Ajalvir, km 4, 28850 Torrejón de Ardoz, Spain

³Institut für Geologische Wissenschaften, Fachrichtung Palaeontologie, Freie Universität Berlin, Germany

References

- Álvaro, J.J. & Vizcaïno, D., 1999: Biostratigraphic significance and environmental setting of the trace fossil *Psammichnites* in the Lower Cambrian of the Montagne Noire (France). *Bulletin de la Société géologique de France* 170, 821–828.
- Álvaro, J.J., Bauluz, B., Clausen, S., Devaere, L., Gil Imaz, A., Monceret, E. & Vizcaïno, D., submitted: Stratigraphic review of the Cambrian-Lower Ordovician volcanosedimentary complexes from the northern Montagne Noire, France. *Stratigraphy*.
- Devaere, L., Clausen, S., Steiner, M., Álvaro, J.J. & Vachard, D., in press: Chronostratigraphic and palaeogeographic significance of an early Cambrian microfauna from the Hérault Limestone, northern Montagne Noire, France. *Palaeontologia Electronica*.

Simulating the Late Ordovician cooling with the ocean-atmosphere model FOAM

YANNICK DONNADIEU¹, ALEXANDRE POHL¹, CHRISTOPHE DUMAS¹,
GUILLAUME LE HIR², VINCENT LEFEBVRE¹ AND JEAN-FRANCOIS
BUONCHRISTIANI³

The Ordovician is an exciting period for climate modelers as this is a completely different Earth characterized by an asymmetric distribution of the continents with a northern hemisphere covered by ocean from the North pole to 50°N. In addition, recent studies point to a cooling slowly beginning in the Katian and with an acceleration during the Hirnantian. Here we use the fully coupled ocean atmosphere model "FOAM" to test the impact of the land–sea distribution on the global climate and on the oceanic surface currents. Despite glacial conditions, atmospheric CO₂ levels during this period were thought to be elevated with estimated ranges from as high as 16x, to low values such as 4x pre-industrial levels (i.e., 280 ppm). We apply FOAM to test climate state for atmospheric CO₂ levels ranging from 16x to 4x. Preliminary results show a tipping point between 8x and 6x with a mean global temperature fall of 8°C. We will show the consequences of this non-linear instability on the tropical surface currents, on the equatorial temperatures and on the geometry and on the volume of the ice-sheets (using the GRISLI ice-sheet model).

¹LSCE - IPSL, CE Saclay, Orme des Merisiers, Bat. 701, 91191 Gif/Yvette, Paris, France

²IPGP, U. Paris 7, 1 rue Jussieu, 75005 Paris 7, France

³Biogéosciences, U. Dijon, 6, Bd Gabriel, 21000 Dijon, France

Long-term lithologic changes in the Ordovician of Siberia, Baltica and Laurentia: Comparative analysis

ANDREI DRONOV¹

During the Ordovician Period, the mode of sedimentation in the epicontinental Tungus basin of the Siberian palaeocontinent underwent significant changes. The Lower Ordovician and the lower part of the Middle Ordovician series (from Nyaian to Kimaian regional stages) of the basin are represented by a succession of warm-water tropical-type carbonates. The Upper Ordovician series (from Chertovskian to Burian regional stages) by contrast is represented by a succession of cool-water carbonates dominated by bioclastic wackestone and packstone beds intercalated with fine-grained terrigenous sediments. The two carbonate successions of contrasting lithologies are separated by a unit of pure quartz sandstones up to 80 m thick (Baykit Sandstone) that is overlain by the fine-grained phosphate-rich terrigenous deposits of the Volginian and Kirensko-Kudrinian regional stages (Dronov et al. 2009; Kanygin et al. 2010).

Comparative analysis of the Ordovician successions of Siberia and Baltica demonstrates an opposite trend in the long-term lithologic changes. In the Ordovician basin of Baltoscandia siliciclastic sediments at the base of the succession (Tremadoc) are successively replaced first by cool-water (Floian–Sandbian) and then by tropical carbonate (Katian–Hirnantian) in shallow-water environments (Dronov & Rozhnov 2007). These climate-controlled changes in sedimentation reflect a drift of the Baltic palaeocontinent during the Ordovician from near-polar latitudes of the Southern Hemisphere into the Equatorial zone (Cocks & Torsvik 2005). On the other hand, comparative analysis of the Ordovician successions of Siberia and Laurentia demonstrates a striking similarity in the long-term lithologic changes. On both platforms, the Ordovician succession starts with tropical stromatolite-bearing carbonates which abruptly change to siliciclastic deposits (Baykit Sandstone in Siberia and Eureka Sandstone in Laurentia, respectively) and terminates with cool-water carbonates (Ettensohn 2010; Kanygin et al. 2010). Numerous K-bentonite beds in the Upper Ordovician of Laurentia and Siberia stress this similarity (Huff et al. 2010; Dronov et al. 2011).

Similarly to Laurentia, the Siberian palaeocontinent was located in the tropical zone during the Cambrian, Ordovician and Silurian (Cocks & Torsvik 2007). Therefore, similar to Laurentia (Holland & Patzkowsky 1996; Pope & Steffen 2003), the shift from tropical-type to temperate-type carbonates in the Middle and Late Ordovician of

Siberia can be explained by upwelling of cold oceanic waters into the intracratonic basin. The onset of cooling marked by distribution of cool-water carbonates and phosphate-rich deposits starts earlier in Siberia (late Darriwilian–early Sandbian) than in Laurentia (early Katian). This observation contradicts the hypothesis that the onset of cool-water carbonates in Laurentia reflects a global cooling event. Rather, regional cooling events in Siberia and Laurentia started at different times and merged at later stages, leading to global cooling of the Earth system, which initiated the Hirnantian glaciation.

¹*Geological Institute, Russian Academy of Sciences, Pyzhevsky per. 7, 119017, Moscow, Russia; dronov@ginras.ru*

References

- Cocks, L.R.M. & Torsvik, T.H., 2005: Baltica from the late Precambrian to mid-Paleozoic times: the gain and loss of terrain's identity. *Earth-Science Reviews* 72, 39–66.
- Cocks, L.R.M. & Torsvik, T.H., 2007: Siberia, the wandering northern terrane, and its changing geography through the Paleozoic. *Earth-Science Reviews* 82, 29–74.
- Dronov, A. & Rozhnov, S., 2007: Climatic changes in the Baltoscandian basin during the Ordovician: sedimentological and palaeontological aspects. *Acta Palaeontologica Sinica* 46 (supplement), 108–113.
- Dronov, A.V., Kanygin, A.V., Timokhin, A.V., Tolmacheva, T.Ju. & Gonta, T.V., 2009: Correlation of eustatic and biotic events in the Ordovician paleobasins of the Siberian and Russian platforms. *Paleontological Journal* 43, 1477–1497.
- Dronov, A.V., Huff, W.D., Kanygin, A.V. & Gonta, T.V., 2011: K-bentonites in the Upper Ordovician of the Siberian Platform. In J.C. Gutiérrez-Marco, I. Rábano & D. García-Bellido (eds.): Ordovician of the World. *Cuadernos del Museo Geominero* 14, 135–141.
- Ettensohn, F.R., 2010: Origin of the Late Ordovician (mid-Mohawkian) temperate-water conditions on southeastern Laurentia: Glacial or tectonic? In S.C. Finney & W.B.N. Berry (eds.): The Ordovician Earth System. *Geological Society of America Special Paper* 466, 163–175.
- Holland, S.M. & Patzkowsky, M.E., 1996: Sequence stratigraphy and long-term paleoceanographic change in the Middle and Upper Ordovician of the eastern United States. In B. Witzke, G. Ludvigson & J. Day (eds.): Paleozoic sequence stratigraphy: Views from the North American craton. *Geological Society of America Special Paper* 306, 117–129.
- Huff, W., Bergström, S.M. & Kolata, D.R., 2010: Ordovician explosive volcanism. In S.C. Finney & W.B.N. Berry (eds.): The Ordovician Earth System. *Geological Society of America Special Paper* 466, 13–28.
- Kanygin, A., Dronov, A., Timokhin, A. & Gonta, T., 2010: Depositional sequences and paleoceanographic change in the Ordovician of the Siberian craton. *Palaeogeography, Palaeoclimatology, Palaeoecology* 296, 285–294.
- Pope, M.C. & Steffen, J.B., 2003: Widespread, prolonged late Middle to Late Ordovician upwelling in North America: A proxy record of glaciation? *Geology* 31, 63–66.

The Floian GSSP at Mount Hunneberg, Västergötland, Sweden – sedimentology of a critical interval in Earth history

SVEN EGENHOFF¹ AND JÖRG MALETZ²

The definition and correlation of chronostratigraphic intervals in Earth History has been a major aspect of geological and especially stratigraphical research in the last decades and many GSSPs (Global Stratotype Sections and Points) have been established to accomplish this goal. The Floian GSSP at Mount Hunneberg in Västergötland (south central Sweden) is one of the Ordovician stratotype sections and has been ratified in 2002. It defines the base of the second stage of the Ordovician System at the FAD of *Tetragraptus approximatus* and *Tetragraptus phyllograptoides*. While the biostratigraphy and fossil faunas are well known, little work has been done on the understanding of the sedimentology of the succession and the environment of its deposition.

The lithological succession of the Ordovician succession at Mt. Hunneberg consists of intercalated siliciclastic mudstones and carbonates of Tremadocian to Floian age. Above an unconformity with underlying Furongian (upper Cambrian) shales, siliciclastic mudstones with graptolites and overlying glauconite packstones of the upper Alum Shale Formation are exposed showing a sharp top contact to the carbonates of the upper Tremadocian Björkåsholmen Formation. Above, the Tøyen Shale Formation consisting of siliciclastic mudstones and intercalated up to decimeter-thick carbonate beds forms the stratigraphically youngest Ordovician unit at Mt. Hunneberg. The Tøyen Shale Formation is characterized by a lower marl- and carbonate-rich part, exclusively present in the SW of Mt. Hunneberg, and an upper portion made up of mainly siliciclastic mudstones, extending from the *Tetragraptus phyllograptoides* graptolite Biozone on upwards.

The siliciclastic mudstones of the Alum Shale Formation are interpreted as open shelf sediments reflecting sea-level highstands of two trans- and regressions. Overlying glauconite packstones represent a transgression of *Adelograptus* Zone age or younger. The Björkåsholmen Formation carbonates indicate a relative sea-level lowstand. The overlying Tøyen Shale Formation records a deepening of the sedimentary environment during sea-level rise initially establishing offshore conditions, with the siliciclastic mudstones forming the upper part of the Tøyen Shale Formation indicating open shelf deposition.

Abundant burrows throughout the succession reflect overall hospitable living conditions in the Mt. Hunneberg area, also during deposition of the Floian black shales. A pronounced decrease in thickness of the Hunneberg succession towards the NE reflects erosion in the proximal compared to distal Hunneberg areas. The succession shows that alternating offshore to open shelf conditions form an ideal sedimentary environment to establish a GSSP with abundant and detailed biostratigraphic information.

¹*Department of Geosciences, Colorado State University, 322 Natural Resources Building, Fort Collins, CO 80523, USA*

²*Institut für Geologische Wissenschaften, Freie Universität Berlin, Malteser Str. 74-100, D-12249 Berlin, Germany; yorge@zedat.fu-berlin.de*

Primary or diagenetic rhythms? Geochemical investigations on limestone–marl couplets from the Late Ordovician Skogerholmen Formation (Hovedøya Island, southern Norway)

LISA M. EGGER¹, CHLOÉ AMBERG², THIJS R. A. VANDENBROUCKE², AXEL MUNNECKE¹, WOUT SALENBIEN³, TIM COLLART³, ARNE T. NIELSEN⁴ AND ØYVIND HAMMER⁵

The question whether regular limestone–marl alternations represent environmental changes in a one-to-one manner is a topic of controversy. Although it is tempting to assume that such alternations are sedimentological mirrors of, e.g., climatic cycles, the question is difficult to answer because of the potential occurrence of differential diagenesis. Early in diagenetic history, carbonate dissolution can take place in the marl layers, and the dissolved carbonate precipitates in the pore space of the emerging limestones. This diagenetic redistribution results in a relative enrichment of insolubles (immobile elements bound to clay minerals) in marls and a relative depletion of the same insolubles in the limestones.

Consequently, assuming a homogeneous precursor sediment for both limestones and marls, the concentrations of insolubles in a diagenetically mature succession will deviate from the initial value in opposite direction within the two lithologies. Therefore, these concentrations cannot be employed as proxy data for environmental changes. Instead, the ratio of insoluble element concentrations can be used to test for the diagenetic origin of limestone–marl alternations. In case of different ratios of a pair of insoluble elements (e.g., Ti and Al) in marls vs. limestones, a primary, environmental signal causing the rhythmic lithological succession has to be assumed. In case of identical ratios for these elements in marls and limestones, the initial concentration values of the pristine sediment have been preserved, and thus may indicate a diagenetic origin of the rhythmic lithology.

In our project we investigate several limestone–marl alternations from the Late Ordovician of the Oslo region both by means of geochemistry (XRF) and palynology (chitinozoans). Here we present the first results of the geochemical analyses. The palynological results will be presented in a separate paper by Chloé Amberg and co-workers at the same meeting (Amberg et al. 2013, this volume).

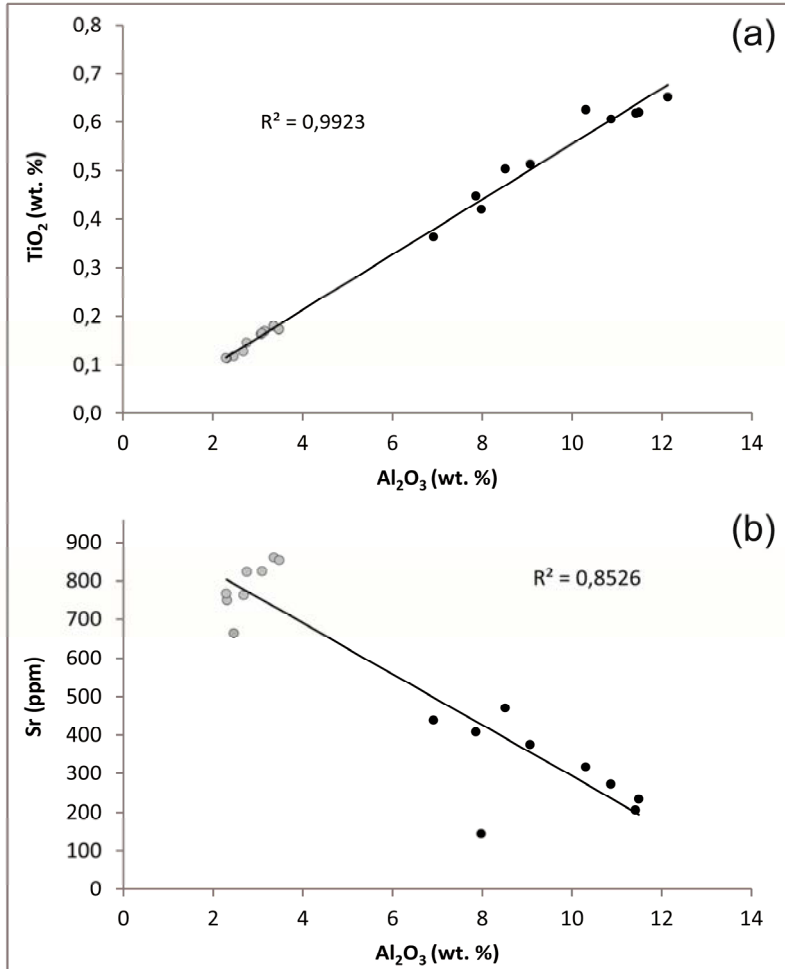


Fig. 1. Contents of TiO_2 (a) and Sr (b) plotted against Al_2O_3 (black dots = marls; grey dots = limestones).

The major and trace elements can be subdivided into three groups. The first group includes oxides and elements which are bound to clay minerals, such as TiO_2 (Fig. 1a), K_2O , or Rb. These elements show a high correlation with Al_2O_3 ($r^2 \geq 0.98$). The second group comprises elements and oxides that can be included in both the calcite lattice and in clay minerals, such as MgO , Fe_2O_3 , or Zn. They show a weaker correlation with Al_2O_3 between $r^2 = 0.66$ and 0.97 . A negative correlation with Al_2O_3 is observed for elements and oxides which are bound to carbonates, such as Sr (Fig. 1b) and MnO ($r^2 = 0.85$ and 0.79 , respectively). These results are in good agreement with the process of carbonate redistribution by differential diagenesis. The high correlation of diagenetically stable elements in limestones and marls indicates that the original clay mineral

composition was rather homogeneous. Obviously, there was no major difference in clay mineral input during “limestone times” and “marl times”. This, however, does not provide unambiguous evidence for an entirely diagenetically steered unmixing of CaCO₃ during diagenesis because primary differences could have been developed by other parameters, such as porosity or content of organic material. Preliminary palynological results from the Hovedøya Member (only four samples at the time of writing) do not seem to record major differences in species occurrences between the two lithologies, and thus, awaiting confirmation from further samples, do not seem to contradict the geochemical results (see Amberg et al. 2013, this volume).

¹*FG Paläoumwelt, Geozentrum Nordbayern, Friedrich-Alexander University of Erlangen-Nürnberg, Loewenichstr. 28, 91054 Erlangen, Germany; lisa.m.egger@geo.stud.uni-erlangen.de*

²*UMR 8217 du CNRS: Géosystèmes, Université Lille 1, Avenue Paul Langevin, SN5, 59655 Villeneuve d'Ascq, France*

³*Research Unit Palaeontology, Department of Geology and Soil Science (WE13), Ghent University, Krijgslaan 281-S8, B-9000 Gent, Belgium*

⁴*Natural History Museum of Denmark (Geological Museum), University of Copenhagen, Øster Voldgade 5–7, DK-1350 Copenhagen K, Denmark*

⁵*Natural History Museum, University of Oslo, Sars gate 1, 0318 Oslo, Norway*

References

Amberg, C., Collart, T., Salenbien, W., Vandenbroucke, T.R.A., Egger, L.M., Munnecke, A., Nielsen, A.T., Hammer, Ø. & Verniers, J., 2013: The nature of Ordovician limestone–mudstone alternations in the Oslo-Asker area (Norway): Primary or diagenetic rhythms? *This volume*.

Synchrotron Radiation X-ray Tomographic Microscopy of Cambrian ‘Orsten’ fossils: Revealing the soft-tissue anatomy of half a billion year old microscopic animals

MATS E. ERIKSSON¹, FREDRIK TERFELT², ROLF ELOFSSON³, DIETER WALOSZEK⁴, FEDERICA MARONE⁵ AND ANDERS LINDSKOG¹

The Cambrian Period was a crucial time in the evolution of life on Earth. Rapid and profound changes in ocean chemistry and substrate composition were coupled with the emergence of a wide array of new life forms and hard-shelled animals. The most important information on these ecosystems derives from fossil Lagerstätten, of which there are unusually many in Cambrian strata. One such example is the world-famous ‘Orsten’ Konservat-Lagerstätte from Mount Kinnekulle, on the southern border of Lake Vänern, Sweden, which contains remarkably well-preserved minute fossils from the uppermost mid-Cambrian through Furongian (upper Cambrian) bituminous limestones (‘Orsten’). The discovery of this incredible fauna in the mid-1970s has been followed by a sequence of investigations disclosing, among other things, morphological details of utmost interest for the evolution of, and relationships among, early arthropods (e.g., Müller 1979; Waloszek & Müller 1992; Maas et al. 2006).

The fossils are represented by phosphatized ecdysozoans (moulting animals), most of which are arthropods, in the size range of 0.1–2 mm (e.g., Waloszek 2003; Maas et al. 2006). Phosphatization is generally thought to have involved early diagenetic encrustation/impregnation of the external layers of animals, producing a pristine three-dimensional fossil preservation, with the source of phosphorous being coprolites (Maeda et al. 2011). The external morphology, including cuticle-bearing extremities, of the ‘Orsten’ metazoans has been thoroughly described (see Maas et al. 2006, and references therein). However, the internal organs and tissues (such as intestines and muscles) of these fossils have rarely been addressed and the lack of knowledge of internal anatomy is a drawback as it limits the extent to which paleobiological conclusions can be drawn.

The cutting edge Synchrotron Radiation X-ray Tomographic Microscopy (SRXTM) analytical technique can provide an opportunity to overcome that problem and offers novel ways to explore the soft-tissue anatomy of these unique fossils (Eriksson & Terfelt 2012; Eriksson et al. 2012). The technique allows non-invasive analyses of

uniquely preserved fossils which result in 3D-rendered images showing external as well as internal anatomy with sub-micron resolution. These data offer tools for interpreting functional morphology, mode of life, paleobiology, taphonomy, and for making comparisons with the internal anatomical features of closely related extant organisms.

For our analyses, we utilize the TOMCAT beamline station at the Swiss Light Source, Paul Scherrer Institute in Switzerland, which provides optimal resources for the study of microfossils. During consecutive analyses and refinements of sample handling we (FT in particular) have developed new methods for improvements in speed and efficiency, making optimal use of valuable beamtime. We carefully attach the specimens onto a low light refractive fishing line, which is cut to appropriate length and mounted in a sample holder. This allows for sets of multiple specimens to be subsequently scanned without changing sample holder and re-setting and adjusting the instrument.

We have for example analyzed the well-known microscopic arthropod *Skara minuta* and two species of phosphatocopines, the most abundantly occurring faunal element among the 'Orsten' fossils. The results revealed fossil remains identified as soft tissue structures that facilitated comparisons to extant relatives and allowed (re)interpretations of functional morphology. Our *S. minuta* specimen shows the digestive system (esophagus and midgut) and muscles (to the antennae, mandibles and maxillae). The slanting anterior portion of the head and anteriorly directed mouth with a straight esophagus suggest a primarily browsing and gnawing way of feeding. The prominent head appendage muscles indicate muscle strength and good capacity for food manipulation. In the phosphatocopines the bulbous labrum is one of the most prominent morphological structures of the body. All of our specimens, belonging to *Hesslandona*, reveal pairs of muscle bundles within the labrum. Compared to extant crustacean relatives, these muscles would fulfill the function of moving the labrum up and down in order to open the buccal cavity.

These pilot studies show that there is still much to be learned about the unique 'Orsten' fossils in particular and Cambrian organisms in general and that SRXTM works exceptionally well with this material. Sampling of 'Orsten'-yielding strata in the province of Västergötland, southern Sweden, is ongoing and it is our vision to analyze a wide array of 'Orsten' taxa in order to explore their concealed soft-tissue anatomy. Collectively, the results are expected to open up new horizons in the fields of paleobiology, soft tissue preservation and evolutionary biology and to help closing gaps in our knowledge with regards to the phylogeny of long extinct animals.

¹Department of Geology, Lund University, Sölvegatan 12, SE-223 62 Lund, Sweden; mats.eriksson@geol.lu.se, anders.lindskog@geol.lu.se

²Department of Physics, Division of Nuclear Physics, Lund University, Professorsgatan 1, SE-221 00 Lund, Sweden; fredrik.terfelt@nuclear.lu.se

³Department of Biology, Functional Zoology, Lund University, Sölvegatan 35B, SE-223 62 Lund, Sweden; rolf.elfsson@gmail.com

⁴Biosystematic Documentation, University of Ulm, Helmholtzstrasse 20, D-89081Ulm, Germany; dieter.waloszsek@uni-ulm.de

⁵Swiss Light Source, Paul Scherrer Institut, CH-5232 Villigen, Switzerland; federica.marone@psi.ch

References

- Eriksson, M.E. & Terfelt, F., 2012: Exceptionally preserved Cambrian trilobite digestive system revealed in 3D by synchrotron-radiation X-ray tomographic microscopy. *PLoS ONE* 7, e35625. doi:10.1371/journal.pone.0035625
- Eriksson, M.E., Terfelt, F., Eloffsson, R. & Marone, F., 2012: Internal soft-tissue anatomy of Cambrian 'Orsten' arthropods as revealed by synchrotron X-ray tomographic microscopy. *PLoS ONE* 7, e42582. doi:10.1371/journal.pone.0042582
- Maas, A., Braun, A., Dong, X.-P., Donoghue, P.C.J., Müller, K.J., Olempska, E., Repetski, J.E., Siveter, D.J., Stein, M. & Waloszsek, D., 2006: The 'Orsten' – More than a Cambrian Konservat-Lagerstätte yielding exceptional preservation. *Palaeoworld* 15, 266–282.
- Maeda, H., Tanaka, G., Shimobayashi, N., Ohno, T. & Matsuoka, H., 2011: Cambrian Orsten Lagerstätte from the Alum Shale Formation: Fecal pellets as a probable source of phosphorous preservation. *Palaios* 26, 225–231.
- Müller, K.J., 1979: Phosphatocopine ostracodes with preserved appendages from the Upper Cambrian of Sweden. *Lethaia* 12, 1–27.
- Waloszsek, D. & Müller, K.J., 1992: The 'Alum Shale Window' – contribution of 'Orsten' arthropods to the phylogeny of Crustacea. *Acta Zoologica (Stockholm)* 73, 305–312.
- Waloszsek, D., 2003: The 'Orsten' Window – a three-dimensionally preserved Upper Cambrian meiofauna and its contribution to our understanding of the evolution of Arthropoda. *Paleontological Research* 7, 71–88.

Geobiodiversity Database (GBDB) in stratigraphic and palaeontological research – graptolites as an example

JUNXUAN FAN¹, XUDONG HOU¹, QING CHEN^{1,2}, MICHAEL J. MELCHIN³ AND DANIEL GOLDMAN⁴

The Geobiodiversity Database (GBDB) Project (www.geobiodiversity.com; Fan et al. 2011) is dedicated to the construction and maintenance of a web-enabled taxonomic, stratigraphic, and geographic database for information gathered from the fossil record. Its goal is to facilitate regional and global scientific collaborations focused on studying the history, diversity, geography, and environmental context of life on Earth. Graptolites are a major fossil group of the Early Paleozoic. Since 2008 to present, we have compiled an abundance of graptolite data into GBDB.

How many graptolite-bearing sections are there in GBDB?

As of March 28, 2013, 6198 sections have been compiled into GBDB, 1238 of which contain graptolite records. These sections are widely distributed in China, USA, Canada, UK, Italy, Kazakhstan and Poland.

How many graptolite taxa are there in GBDB?

Most graptolite monographs from around the world have been compiled into GBDB. After removing the names with “aff.”, “cf.”, “ex gr.”, “sp.” (such as *Climacograptus* sp. 1, *Didymograptus* sp. A, *Tetragraptus* sp.), there are 7319 formal, unique taxonomic names of graptolites entered, among which, there are 125 family names (including subfamily and superfamily), 466 genus and subgenus names, and 6723 species and subspecies names. As a comparison, 10 103 trilobite taxa and 12 762 brachiopod taxa have been compiled into the GBDB taxonomic database as the present time.

How many graptolite occurrences are there in GBDB?

Howe (2011) made an independent investigation of the graptolite occurrence data in available online databases. As of August 1, 2011, he found 18 427 graptolite occurrences in GBDB, which was greater than the total number of those distributed in the rest eight databases. As of March 28, 2013, there are 194 055 fossil occurrences compiled into GBDB, among which 39 758 are graptolite occurrence records. As a comparison, there are 18 997 trilobite records and 30 682 brachiopod records in the occurrence database.

How to use these graptolite-related data in GBDB?

1. Systematic study of graptolites. One important usage of the graptolite occurrence data is systematics. Through the search engine in GBDB, users can search graptolite occurrence records by using any combination of over 30 fields, such as fossil name, locality, lithology and time duration. Through this function, the users can find all the occurrences of any particular taxon and any related ones. By critically examining them one by one, a complete synonym list can be achieved. GBDB also provides the function to record different taxonomic opinions on species occurrences from expert users and the ability to preserve and incorporate the history of opinion differences.

2. Graptolite stratigraphy. The powerful stratigraphic visualization tool, TS Creator, which was designed by Jim Ogg and Adam Lugowski, was integrated into GBDB in the summer of 2010. Furthermore, two programs for numerical stratigraphy are now supported by GBDB: SinoCor 4.0 (designed by Junxuan Fan and others), and CONOP 9 (Sadler et al. 2003).

3. Graptolite biogeography. GeoVisual 1.0, a tool used for geographic visualization and preliminary biogeographic analysis was designed and integrated in GBDB in 2010, and further updated in 2012. It provides the function of illustrating the distribution of a single taxon or several taxa and the spatial interrelationship between them, calculating the area of distribution, and conducting paleogeographic reconstruction using PointTracker (PaleoGIS, www.paleogis.com).

¹*State Key Laboratory of Palaeobiology and Stratigraphy, Nanjing Institute of Geology and Palaeontology, Chinese Academy of Sciences, Nanjing 210008, China; fanjunxuan@gmail.com, houxudonggis@gmail.com, heroqqr@gmail.com*

²*Graduate University of Chinese Academy of Sciences, Beijing 100049, China*

³*Department of Earth Sciences, St. Francis Xavier University, Antigonish, NS B2G 2W5, Canada; mmelchin@stfx.ca*

⁴*Department of Geology, University of Dayton, 300 College Park, Dayton, OH 45469, USA; dgoldman1@udayton.edu*

References

- Fan, J.X., Zhang, H., Hou X.D., Wu, S.-Y., Shen, S.Z., Yang, Q., Wang, Y., Luo, H., Leng, Q., Zhang, Y.D., Zhan, R.B. & Chen, Q., 2011: Quantitative research trends of palaeobiology and stratigraphy – construction of the Geobiodiversity Database (GBDB) using eScience technology. *Acta Palaeontologica Sinica* 50, 141–153.
- Howe, M.P.A., 2011: GrapEl – a simple spreadsheet application for managing and disseminating graptolite biozonal range chart data. *Proceedings of the Yorkshire Geological Society* 58, 247–252.
- Sadler, P.M., Kemple, W.G. & Kooser, M.A., 2003: Contents of the compact disk – CONOP9 programs for solving the stratigraphic correlation and seriation problems as constrained optimization. In P.J. Harries (ed.): High resolution approaches in stratigraphic paleontology. *Topics in Geobiology* 21, 461–465.

Llandovery graptolite biozonation of the Lungmachi Formation on the Yangtze Platform, China

JUNXUAN FAN¹, XU CHEN¹, MICHAEL J. MELCHIN² AND QING CHEN^{1,3}

Llandovery graptolite-bearing strata are widely distributed on the Yangtze platform, which covers most part of the Sichuan, Chongqing, Guizhou, Hubei, Hunan, Jiangxi, Anhui, Jiangsu and Zhejiang provinces or municipalities from west to east. On the Upper and Middle Yangtze platform, the corresponding strata were named as the Lungmachi Formation, which can be divided into two parts, the black shales (“hot shales”) in the lower and the grey and yellowish shales and siltstones in the upper (Fan et al. 2011). The black shales of the lower Lungmachi Formation contain abundant organic matter, yield a rich, diverse graptolite fauna, and are considered as one of the key petroleum source beds in China.

In most sections of the Lungmachi Formation, a continuous graptolite sequence from the upper Hirnantian to the Aeronian can be recognized from the black shales, i.e., the *Metabolograptus persculptus*, *Akidograptus ascensus*, *Parakidograptus acuminatus*, *Cystograptus vesiculosus*, *Coronograptus cyphus*, *Demirastrites triangulatus*, *Lituigraptus convolutus* and *Stimulograptus sedgwickii* biozones, in ascending order (Chen 1984; Fan et al. 2011). However, the Telychian graptolite fauna are only known from a few contemporaneous formations in some scattered places along the margin of the Yangtze Platform, such as southwestern Shaanxi and northern Sichuan provinces (Chen 1984; Chen et al. 1990; Ge 1990) in the northwest. Our recent field work in the Hubei and Sichuan provinces and the Chongqing Municipality reveals a considerable distribution of the Aeronian/Telychian boundary strata in the central and northern margin of this area. The graptolite sequence from the upper *Stimulograptus sedgwickii* Biozone to the *Spirograptus guerichi* Biozone can be recognized from the gradual transition between the lower black shales and upper grey and yellowish shales and sandstones at many localities. At a few localities, such as Shennongjia (Songbai County, Hubei Province) and Qiaoting (Nanjiang County, Sichuan Province), the *Spirograptus turriculatus* Biozone can be recognized as well. Therefore, a continuous graptolite sequence of ten biozones from the upper Hirnantian Stage to the lower Telychian Stage can be established in South China and could be considered as one of the standards of global correlation among the contemporaneous strata.

¹State Key laboratory of Palaeobiology and Stratigraphy, Nanjing Institute of Geology and Palaeontology, Chinese Academy of Sciences, Nanjing 210008, China;

fanjunxuan@gmail.com, xu1936@gmail.com, heroqqr@gmail.com

²Department of Earth Sciences, St. Francis Xavier University, Antigonish, NS B2G 2W5, Canada; mmelchin@stfx.ca

³Graduate University of Chinese Academy of Sciences, Beijing 100049, China

References

- Chen, X., 1984: The Silurian graptolite zonation of China. *Canadian Journal of Earth Sciences* 21, 241–257.
- Chen, X., Xu, J.T., Cheng, H.J., Wang, M.Z., Chen, X.R., Xu, A.D., Deng, Z.Q., Wu, H.J., Qiu, J.Y. & Rong, J.Y., 1990: On the Hannan Oldland and the Dabashan Uplift. *Journal of Stratigraphy* 14, 81–116.
- Fan, J.X., Melchin, M.J., Chen, X., Wang, Y., Zhang, Y.D., Chen, Q., Chi, Z.L. & Chen, F., 2011: Biostratigraphy and geography of the Ordovician–Silurian Lungmachi black shales in South China. *Science China, Earth Sciences* 54, 1854–1863.
- Ge, M.Y., 1990: Silurian graptolites from Chengkou, Sichuan. *Palaeontologica Sinica New Series B* 26, 1–157.

Contact relationship between the Shihtzupu Formation and the Pagoda Formation in the Sichuan Basin, Southwest China

RU FAN^{1,2,3}, SHENG-HUI DENG^{1,2,3}, XUE-LEI ZHANG¹, SHI-BEN ZHANG^{1,2,3},
YUAN-ZHENG LU^{1,2,3} AND XIN LI^{1,2,3}

Since the Middle Ordovician Shihtzupu Formation and the Late Ordovician Pagoda Formation were named in the 1920s, they have been considered to be conformably contacting in the Sichuan Basin, Southwest China. Herein, samples from two Middle–Upper Ordovician sections in the Sichuan Basin are analyzed for their conodont biostratigraphy and carbon isotope stratigraphy. Both biostratigraphic and chemostratigraphic results indicate a gap between the Shihtzupu and Pagoda formations. The gap corresponds to more than four Sandbian conodont biozones at the study sections, at least including the *Pygodus anserinus*, *Yangtzeplacognathus jianyeensis*, *Baltoniodus variabilis* and *B. alobatus* zones. Besides, $\delta^{13}\text{C}_{\text{carb}}$ data show that the mid-Darriwilian excursion (MDICE) reported from northern Europe is observed in the upper part of the Shihtzupu Formation, while the global Guttenberg excursion (GICE) of the early Katian Stage occurs near the bottom of the Pagoda Formation. Therefore, most of the Sandbian Stage is probably not recorded in study area. Further study found that the gap can be roughly correlated with the unconformity between the middle Ordovician Yijianfang Formation and its overlying strata in Xinjiang Province, Northwest China, as well as the M4/M5 sequence boundary in North America.

¹Research Institute of Petroleum Exploration & Development, 100083 Beijing, China; rufan@petrochina.com.cn, dsh63@petrochina.com.cn, zhang.xl@petrochina.com.cn, luyz@petrochina.com.cn, zhangsben@263.net.cn, lixin09@petrochina.com.cn

²State Key Laboratory of Enhanced Oil Recovery of China, 100083 Beijing, China

³Key Laboratory for Oil & Gas Reservoirs of PetroChina, 100083 Beijing, China

The base age of the Early Ordovician Honghuayuan Formation on the Upper Yangtze Platform, South China

RU FAN^{1,2,3}, SHENG-HUI DENG^{1,2,3}, XUE-LEI ZHANG¹, YUAN-ZHENG LU^{1,2,3} AND XIN LI^{1,2,3}

The Early Ordovician Honghuayuan Formation is extensively developed on the entire Yangtze Platform. It is mainly composed of grey, thick-bedded to massive, limestone and bioclastic limestone. Previous studies have been indicated that the top of the formation is diachronous and gradational into overlying siliciclastic dominated facies of the Meitan Formation (Zhen et al. 2006). Herein, conodonts from the Honghuayuan Formation at two localities (one in Guizhou Province and another in Chongqing City) have been researched. The results show that the base of the Honghuayuan Formation belongs to the *Triangulodus bifidus* conodont Biozone in the Guizhou Province, whereas it belongs to the *Serratognathus diversus* Zone in Chongqing City. Obviously, it is diachronous, as is its top. According to the present data, from the southwest to the northeast, the base age of the Honghuayuan Formation should gradually vary from the late Tremadocian Stage to the early Floian Stage on the Upper Yangtze Platform.

¹Research Institute of Petroleum Exploration & Development, 100083 Beijing, China; rufan@petrochina.com.cn, dsh63@petrochina.com.cn, zhang.xl@petrochina.com.cn, luyz@petrochina.com.cn, lixin09@petrochina.com.cn

²State Key Laboratory of Enhanced Oil Recovery of China, 100083 Beijing, China

³Key Laboratory for Oil & Gas Reservoirs of PetroChina, 100083 Beijing, China

References

Zhen, Y.Y., Percival, I.G. & Liu, J.B., 2006: Rhipidognathid conodonts from the Early Ordovician Honghuayuan Formation of Guizhou, South China. *Palaeoworld* 15, 194–210.

Long-legged lobopodian from Cambrian of the Barrandian area, Czech Republic

OLDRICH FATKA¹, PETR BUDIL² AND VOJTECH TUREK³

Lobopodians constitute a small group of tiny to middle-sized spectacular ecdysozoans closely related to arthropods. Diverse types of lobopodians are known from the Cambrian, and very restricted information on this group exists from the Upper Ordovician, Silurian, Carboniferous and Eocene. Articulated lobopodians have been rarely described from several early/‘middle’ Cambrian Burgess Shale-type Lagerstätten. We report the first find of a trunk of a long-legged lobopodian animal *Onychodictyon* sp. from the ‘middle’ Cambrian Jince Formation in the Czech Republic (Fig. 1). The new fossil shows a trunk with at least nineteen long thin lobopods marking the ventral side of the body and bases of thin outgrowths protruding from the dorsal trunk surface. The second lobopodian specimen was collected from the Skryje Member of the Buchava Formation (Skryje-Týřovice Basin) of ‘middle’ Cambrian age. This specimen contains twenty partially mineralized elements, the majority of which are arranged in symmetrical pairs.

The recent findings of rare lobopodians in Russia, Spain and the new Bohemian specimen demonstrate that the lobopodians were much more widespread in the early/‘middle’ Cambrian interval than supposed.




Fig. 1. Mineralized lobopodian elements from the Buchava Formation of the Skryje-Týřovice Basin.

¹*Charles University, Faculty of Science, Institute of Geology and Palaeontology, Albertov 6, 128 43 Prague 2, Czech Republic; fatka@natur.cuni.cz*

²*Czech Geological Survey, Klarov 3, 118 21 Prague 1, Czech Republic; petr.budil@geology.cz*

³*National Museum, Prague, Department of Palaeontology, Vaclavske nam. 68, 115 79 Prague 1, Czech Republic; vojtech_turek@nm.cz*

A new early Cambrian arthropod illuminates the origin of the biramous limb

DONGJING FU^{1,2}, GRAHAM E. BUDD² AND XINGLIANG ZHANG³

The biramous limb of marine arthropods is almost universally distributed and appears to have evolved deep in arthropod phylogeny, as reflected in the Cambrian fossil record (Boxshall 2004). However, both its function, mode of attachment and fate in subsequent evolution have been highly controversial (Whittington 1975; Budd 1993; Walossek 1993; Damen et al. 2002; Zhang & Briggs 2007; Wolff & Scholtz 2008). Here we describe a new early Cambrian arthropod from the Chengjiang fauna, *Soleaprimarium sperare* gen. et sp. nov. that sheds light on the origin and evolution of the biramous limb. The new arthropod is 71 mm in length. The body is divided into two tagmata: a prosoma and an opisthosoma, distinguished by further differentiation of the limbs. The prosoma which is covered by a large head shield possesses anteriormost stalked eyes and nine biramous appendages; the opisthosoma is characterized by an absence of the limb endopods and bears only four pairs of large flap-like outer branch. The outer branch is evidently bilobate: the proximal lobe with gill-like structures connects directly to the body wall (thus suggests that part of the outer branch of the Cambrian biramous limb is homologous to the extant protopod) and the distal lobe (evolved into true exopod). Such a state can be seen in other Cambrian taxa such as *Kwanyinaspis* (Zhang & Shu 2005), *Parapeytoia* (Hou et al. 1995), *Misszhouia* (Zhang et al. 2007) and *Jugatacaris* (Fu & Zhang 2011). The overall unity of these important taxa suggests that a tripartite limb consisting of a gill-bearing protopod that was attached both to the body wall and to two rami is plesiomorphic for a large clade of Cambrian arthropods. This reconstruction offers a novel way out of the problems presented by the features of mandibulate and chelicerate biramous limb, and suggests that the arthropod biramous limb really is a deep apomorphy of all euarthropods.

¹State Key Laboratory of Continental Dynamics, Early Life Institute and Department of Geology, Northwest University, Xian 710069, China; dongjing.fu@geo.uu.se

²Department of Earth Sciences, Palaeobiology, Uppsala University, Villavägen 16, Uppsala SE-752 36, Sweden; graham.budd@pal.uu.se

³State Key Laboratory of Continental Dynamics, Early Life Institute and Department of Geology, Northwest University, Xian 710069, China; xzhang69@nwu.edu.cn

References

- Boxshall, G.A., 2004: The evolution of arthropod limbs. *Biological Reviews* 79, 53–300.
- Budd, G.E., 1993: A Cambrian gilled lobopod from Greenland. *Nature* 364, 709–711.
- Damen, W.G.M., Saridaki, T. & Averof, M., 2002: Diverse adaptations of an ancestral gill: a common evolutionary origin for wings, breathing organs, and spinnerets. *Current Biology* 12, 1711–1716.
- Fu, D.-J. & Zhang, X.-L., 2011: A new arthropod *Jugatacaris agilis* n. gen. n. sp. from the early Cambrian Chengjiang biota, South China. *Journal of Paleontology* 85, 567–586.
- Hou, X.-G., Bergström, J. & Ahlberg, P., 1995: *Anomalocaris* and other large animals in the Lower Cambrian Chengjiang fauna of southwest China. *GFF* 117, 163–183.
- Walossek, D., 1993: The Upper Cambrian *Rebbachiella* and the phylogeny of Branciopoda and Crustacea. *Fossils and Strata* 32, 1–202.
- Whittington, H.B., 1975: Trilobites with appendages from the Middle Cambrian Burgess Shale, British Columbia. *Fossils and Strata* 4, 97–136.
- Wolff, C. & Scholtz, G., 2008: The clonal composition of biramous and uniramous arthropod limbs. *Proceedings of Royal Society B* 275, 1023–1028.
- Zhang, X.-L. & Briggs, D.E.G., 2007: The nature and significance of the appendages of *Opabinia* from the Middle Cambrian Burgess Shale. *Lethaia* 40, 161–173.
- Zhang, X.-L. & Shu, D.-G., 2005: A new arthropod from the Chengjiang Lagerstätte, Early Cambrian, southern China. *Alcheringa* 29, 185–194.
- Zhang, X.-L., Shu, D.-G. & Erwin, D.H., 2007: Cambrian naraoiids (Arthropoda): morphology, ontogeny, systematics, and evolutionary relationships. *The Paleontological Society Memoir* 68, 1–52.

Indication of gypsum evaporites in a patch reef of the upper Slite Group (lower Homeric, Wenlock) in the Silurian of Gotland, Sweden

CLAUDIA FÄRBER^{1,2} AND AXEL MUNNECKE²

New evidence for evaporitic conditions in the Silurian of Gotland is given by the presence of probable calcite pseudomorphs after gypsum in a patch reef in the abandoned quarry of Furilden in the upper Slite Group (lowermost Homeric, Wenlock) on NE Gotland (Sweden). In order to reconstruct the facies composition, palaeoenvironmental conditions, and facies development during reef growth, the section has been measured, and litho- and microfacies analysis have been accomplished within the scope of the first author's master thesis. The rocks in the quarry are mainly composed of bedded crinoidal limestones, cortoid grainstones, and peloidal grain-/packstones, intercalated with thin layers of reef debris. Within the bedded limestones a small patch reef is developed, which is marginally exposed in the center of the quarry, and predominantly built up of stromatoporoids, tabulate corals, and crinoids forming a bafflestone fabric. Idiomorphic pseudomorphs of calcite after gypsum are observed randomly distributed all over the exposed parts of the reef body. They occur (a) in silt-sized carbonate sediment, which fills former moldic porosities, (b) in the micritic matrix of bioclastic rudstones, and (c) in the thrombolitic matrix of bioclastic floatstones. The pseudomorphs are lenticular–rhombic in shape, with an average length of 400–500 μm and a width of 180–200 μm . Commonly the crystals show dark micritic inclusions, which might represent impurities of the former gypsum crystals. The dominance of stenohaline organisms such as corals and echinoderms in the reef indicate normal-marine salinities during reef growth. The development of evaporitic conditions and the formation of evaporitic minerals therefore postdate reef growth. Possibly, the authigenic gypsum crystals were formed by downward percolating hypersaline brines, which formed on an extremely shallow carbonate platform during the early Homeric (latest *C. lundgreni* graptolite Zone) regression.

¹*Senckenberg am Meer, Marine Research Department, Südstrand 40, D-26382
Wilhelmshaven, Germany; claudia.faeber@senckenberg.de*

²*GeoZentrum Nordbayern, Fachgruppe Paläoumwelt, Universität Erlangen-Nürnberg,
Loewenichstr. 28, D-91054 Erlangen, Germany; axel.munnecke@gzn.uni-erlangen.de*

Late Middle and Late Ordovician graptolite biostratigraphy and biogeography – a reassessment from Polish and Baltoscandian drill core data

DANIEL GOLDMAN¹, CHARLES E. MITCHELL², TERESA PODHALAŃSKA³, JAAK NÓLVAK⁴, MICHAEL J. MELCHIN⁵, H. DAVID SHEETS² AND FAN JUNXUAN⁶

Trans-Iapetus graptolite correlations of late Darriwilian through Katian strata have historically been problematic. This is due in part to the very different faunal assemblages that occur in regions that occupied different paleo-latitudes, such as Avalon and Laurentia (Zalasiewicz et al. 1995). A large amount of work has been invested in recognizing the key paleo-tropical (Pacific Province) index species that occur in both regions (e.g., Finney & Bergström 1986; Zalasiewicz et al. 1995), a task that successfully achieved better global correlations but tended to obscure the distinctiveness and diversity of mid and high paleo-latitude graptolite faunas.

Several drill cores that cut through the Ordovician strata of Baltoscandia and Poland contain rich graptolite faunas in the interval that spans the *Pseudamplexograptus distichus* to *Dicellograptus complanatus* zones. Individually, these drill cores have diverse faunas in different and limited parts of the late Middle and Late Ordovician, but together they provide a detailed and nearly continuous record of mid paleo-latitude graptolite biostratigraphy in this interval. We re-examined the graptolites from drill cores in Sweden (Koängen; Nilsson 1977), Poland (Łeba-8, Dębki-2, Białogóra 1, Białogóra 2, Darżlubie IG-1; Podhalańska 1980), and Latvia (Kandava-25; Goldman & Nólvak in prep.) in order to update the taxonomy, revise species ranges, corroborate key zonal ties between provinces, and gain a better understanding of mid paleo-latitude graptolite faunal composition and diversity through an exceptionally well sampled stratigraphic sequence.

The Kandava-25 and Koängen drill cores contain diverse graptolite faunas in late Darriwilian and Sandbian age strata. The Łeba Elevation drill cores (Poland) have more abundant graptolites in the late Sandbian (*Diplograptus foliaceus* Zone) through middle Katian (*Pleurograptus linearis* Zone). This indicates a slightly delayed but longer lasting period of transgression in the western part of the Baltic Depression than in the East Baltic or Scandinavia. In the late Darriwilian and Sandbian, graptolite faunas are dominated by species of *Pseudoclimacograptus*, *Archiclimacograptus*, and *Haddingograptus*, and although nemagraptids, dicranograptids, and dicellograptids do occur, they are uncommon relative to the Climacogrptoidea. In addition to the relatively well known *A.*

sebyensis, *H. eurystoma*, *H. oliveri*, and *Pseudamplexograptus disthicus*, a group of derived *Archiclimacograptus* species such as *A. skagensis*, *A. antiquus*, and *A. rugosus* are common in this interval. Additionally, a number of new species of *Pseudoclimacograptus* and *Archiclimacograptus* that had previously been lumped together in *P. scharenbergi* are abundant in the Sandbian. Other distinctive elements of this interval include *Gymnograptus linnarsoni*, *Oepikograptus bekkeri*, and several species of *Normalograptus*. Large diplograptid species such as *Orthograptus whitfieldi* and *O. calcaratus* occur abundantly in both Pacific and Atlantic faunal provinces.

Faunal differences become more pronounced in the Katian. The *Dicranograptus clingani* Zone contains a low diversity fauna that is dominated by taxa unknown in Pacific Province successions. These include *D. clingani*, “*Diplograptus*” *compactus*, and several new species of *Diplograptus* and *Normalograptus*. Most interesting is the low diversity of *Orthograptus*, *Amplexograptus*, and *Rectograptus* species (astogenetic Pattern G diplograptids), faunal elements that are exceedingly common in paleo-tropical successions. This morphologic and ecologic niche seems to be occupied by similarly large Climacograptoida with a Pattern C proximal development, such as “*Diplograptus*” *compactus*. Apparently similar patterns occur in the perigondwanan realm where unusual late climacograptoids such as “*Diplograptus*” *bohdalecensis* are relatively common. Diversity remains low in the *Pleurograptus linearis* Zone where the fauna becomes dominated by non-spinose climacograptinids (*Styracograptus styloideus*, *S. tubuliferus*) and species of *Normalograptus*. Although several dicellograptid taxa are present in this interval of the Polish drill cores (e.g., *D. johnstrupi*, *D. pumilus*, *D. flexuosus*), they are limited to a few horizons and the diverse assemblage of mid Katian dicellograptids that is so common in the Australasian succession, for example, is generally missing. Interestingly, in the lower and mid Katian Avalon-type faunas become even more dominant as the drill core localities move closer to paleo-shoreline. This may indicate some general correspondence between latitudinal and onshore–offshore controls on faunal gradients.

¹Department of Geology, University of Dayton, 300 College Park, Dayton, OH, USA; dgoldman1@udayton.edu

²Department of Geology, State University of New York at Buffalo, Buffalo, NY, USA; cem@buffalo.edu, hshetts@buffalo.edu

³Polish Geological Institute, 00-975 Warszawa, ul. Rakowiecka 4, Poland; teresa.podhalanska@pgi.gov.pl

⁴Institute of Geology at Tallinn University of Technology, Ehitajate tee 5, Tallinn, Estonia; nolvak@gi.ee

⁵Department of Geology, St. Francis Xavier University, Antigonish, NS, Canada; mmelchin@stfx.ca

⁶*State Key laboratory of Palaeobiology and Stratigraphy, Nanjing Institute of Geology and Palaeontology, Chinese Academy of Sciences, Nanjing 210008, China;*
fanjunxuan@gmail.com

References

- Nilsson, R., 1977: A boring through Middle and Upper Ordovician strata at Koängen in western Scania, Southern Sweden. *Sveriges Geologiska Undersökning C733*, 1–58.
- Finney, S.C. & Bergström, S.M., 1986: Biostratigraphy of the Ordovician *Nemagraptus gracilis* Zone. In C.P. Hughes & R.B. Rickards (eds.): *Paleoecology and Biostratigraphy of Graptolites. Geological Society Special Publication 20*, 47–59.
- Podhalańska, T., 1980: Stratigraphy and facial development of Middle and Upper Ordovician deposits in the Leba Elevation (NW Poland). *Acta Geologica Polonica 30*, 327–390 (27 plates).
- Zalasiewicz, J., Rushton, A.W.A. & Owen, A.W., 1995: Late Caradoc graptolitic faunal gradients across the Iapetus Ocean. *Geological Magazine 132*, 611–617.

Ordovician chitinozoan biogeography and paleoecology: Examining the effect of habitat on species longevity

DANIEL GOLDMAN¹, MATTHEW J. OXMAN¹, JAAK NÓLVAK², H. DAVID SHEETS³, WU SHUANG-YE¹ AND CHARLES E. MITCHELL³

The relationships between geographic range and evolutionary dynamics, including taxonomic duration, have been analyzed for a number of fossil groups, particularly benthic macrofossils. Ordovician drill cores from the East Baltic region and Scandinavia are extremely fossiliferous and well sampled, providing an excellent microfossil data set for evolutionary studies. In this study we examined the relationship between habitat preference and species longevity in Ordovician chitinozoans. Baltoscandian boreholes and outcrops span three confacies belts, the Scanian (slope, black shale), Central Baltoscandian (outer shelf, argillaceous limestones), and North Estonian (carbonate platform) belts (Jaanusson 1995). We first used chitinozoan distribution patterns across the three confacies belts to develop a model of chitinozoan paleoecology. We found that chitinozoan biotopes tended to reflect onshore/offshore distribution as opposed to depth stratification. These findings are consistent with those of Vandenbrouke et al. (2010). We grouped the species into three biotopes: generalist (taxa occurring in all three confacies belts), platform to outer shelf (taxa occurring only in the North Estonian and Central Baltoscandian confacies), and platform restricted (taxa occurring only in boreholes from the North Estonian Platform). Seven species occurred only in the Central Baltoscandian confacies belt, but constituted too small a group to be included in the statistical analyses.

We then used the quantitative stratigraphic correlation program CONOP9 (Sadler et al. 2003) to construct a Middle and Upper Ordovician composite range chart from the stratigraphic range data of 132 chitinozoan species from 26 boreholes and outcrops in Estonia, Poland, Latvia, and Sweden. After using CONOP9 to construct a composite section, we converted it into a timescale by assigning the absolute ages of chitinozoan biozone bases (taken from Webby et al. 2004) to the FADs of the key chitinozoan index taxa in the composite and then scaled the composite appropriately. Durations in millions of years were calculated for each taxon based on their stratigraphic range in the composite section, and examined for dependence on biofacies affinity and spatial range. Average species longevitys are 8.1 million years for generalist taxa, 3.4

million years for platform and outer shelf taxa, and 2.0 million years for platform restricted taxa.

In an initial ANOVA examining the dependence of average taxon durations on biofacies and number of sections, our data indicate that both biofacies affinity and species prevalence are statistically significant. T-tests indicate that generalist species, those that occur in all three confacies belts, do have significantly longer durations than taxa with more restrictive biofacies affinities, as seen in the pairwise tests. These results indicate that this set of chitinozoa follow two commonly held hypotheses, that generalist species have longer durations, and that species geographic ranges also exhibit a positive correlation with duration, independent of the biofacies contribution.

¹*Department of Geology, University of Dayton, 300 College Park, Dayton, OH 45469; dgoldman1@udayton.edu, oxmanm1@udayton.edu, swu001@udayton.edu*

²*Institute of Geology at Tallinn University of Technology, Ehitajate tee 5, Tallinn, 19086, Estonia; nolvak@gi.ee*

³*Department of Geology, State University of New York at Buffalo, Buffalo, NY 14260; hsheets@buffalo.edu, cem@buffalo.edu*

References

- Jaanusson, V., 1995: Confacies differentiation and upper Middle Ordovician correlation in the Baltoscandian basin. *Proceedings of the Estonian Academy of Sciences, Geology* 44, 73–86.
- Sadler, P.M., Kemple, W.G. & Kooser, M.A., 2003: Contents of the compact disk—CONOP9 programs for solving the stratigraphic correlation and seriation problems as constrained optimization. In P.J. Harries (ed.), High resolution approaches in stratigraphic paleontology. *Topics in Geobiology* 21, 461–465.
- Vandenbroucke, T.R.A., Armstrong, H.A., Williams, M., Paris, F., Sabbe, K., Zalasiewicz, J.A., Nólvak, J. & Verniers, J., 2010: Epipelagic chitinozoan biotopes map a steep latitudinal temperature gradient for earliest Late Ordovician seas: Implications for a cooling Late Ordovician climate. *Palaeogeography, Palaeoclimatology, Palaeoecology* 294, 202–219.
- Webby, B.D., Cooper, R.A., Bergström, S.M. & Paris, F., 2004: Stratigraphic framework and timeslices. In B.D. Webby, F. Paris, M.L. Droser & I.G. Percival (eds.): *The Great Ordovician Biodiversity Event*, 41–47. Columbia University Press.

Early Ordovician molluscs with an exceptional preservation from the Timan-Pechora Basin of Russia

ALEXANDER P. GUBANOV^{1,2} AND OLGA K. BOGOLEPOVA¹

In the Timan-Pechora Basin of northeast Baltica, the Bol'shepul'skaya-1 borehole penetrated coarse-grained sandstones unconformably overlying Riphean metamorphic rocks at a depth of 1587 m. The limestone lenses, 50 meters above these unfossiliferous sandstones and grey mudstones, yield abundant monoplacophoran molluscs with preserved colour pattern. Higher in the drill-hole are siltstones intercalated with limestones with rare acrotretid brachiopods and conodonts that suggest a late Tremadocian age for these strata.

Collection of monoplacophoran molluscs is represented by more than fifteen specimens with preserved colour pattern. Several specimens show muscle scars. The shells have obviously been sorted and transported but not far from the habitat due to an excellent preservation. Most of the shells have a rather uniform size, about one centimeter, though several shells cut by the borehole exceed two centimeters in size.

Muscle scars are arranged in circum-apical ring, with the two smallest pair of rounded scars on the supra-apical slope closer to the apex. The third to fifth (from the medium line of the supra-apical slope) pairs are tightly fused. The sixth to eighth elongated pairs are approximately the same size.

The colour pattern consists of eight well-preserved pairs of radial brown bands. These bands vary in width. Two pairs of narrow bands on the supra-apical slope of the shell correspond with the least muscle scars that situated closer to the apex. A pair of the widest bands obviously related to the muscle scars of fused retractors. The sub-apical area consists of a wide light-brown sector with two pairs of darker radial narrow strips that probably correspond to a sub-apical muscle field that is often obscured in coarsely preserved fossil material.

¹*CASP, University of Cambridge, Cambridge CB3 0DH, UK;
alexander.gubanov@casp.cam.ac.uk*

²*SCANDIZ, Skokloster, SE-746 95, Sweden*

The extent of the Dapingian Stage (Middle Ordovician) in peri-Gondwanan Europe and North Africa: Stratigraphic record, biostratigraphic tools, and regional chronostratigraphy

JUAN C. GUTIÉRREZ-MARCO¹, ARTUR A. SÁ², DIEGO C. GARCÍA-BELLIDO³
AND ISABEL RÁBANO⁴

The Dapingian Stage is widely recognizable throughout middle- to low-paleolatitudinal areas at a global scale, but not in high-paleolatitude regions such as the peri-Gondwanan Europe and north Africa, where their characteristic biostratigraphic markers (some key conodonts and graptolites) are absent or replaced by long-ranging species of graptolites and shelly fossils.

None of the naming taxa that favoured the subdivisions of the Dapingian into the ‘Time Slices’ 3a to 3b or the ‘Stage Slices’ Dp1 to Dp3 are so far recorded in south-polar Gondwana, so that in the regional scale for this area we broadly adopted the British-derived ‘upper Arenigian’ stage, which unifies an undifferentiated Dapingian plus the lower Darriwilian and perhaps the uppermost Floian (Gutiérrez-Marco et al. 2008). This operative and obscure regional unit extends from the top of the widespread Armorican Quartzite, which was dated as mid-Floian by means of chitinozoans of the *Eremochitina brevis* biozone, until the FAD of the pendent didymograptids (Darriwilian 2) in the overlying shales. When Lower to Middle Ordovician graptolitic shales regionally replace the Armorican Quartzite, such as occurs for instance in Bohemia and Morocco, the absence of Dapingian fossils is also striking. Due to the lack of conodonts or valuable macrofossils, Dapingian rocks can be only envisaged in south-polar Gondwanan paleolatitudes by a limited record of chitinozoans and acritarchs. However, the regional chitinozoan biostratigraphy has gone through large conceptual variations in the last years, from considering a single *Desmochitina ornensis* Biozone placed in the ‘upper’ Dapingian (Paris in Webby et al. 2004), followed by a ‘lower’ Dapingian *D. ornensis* Biozone and an ‘upper’ Dapingian *Belonechitina henryi* Biozone (Paris in Chen et al. 2009), to an essentially ‘upper’ Dapingian combination of both biozones (Paris in Videt et al. 2010). These confusing interpretations should be clarified in order to refine the sequential analysis and the relative sea-level changes recorded in the south-polar Gondwana platform prior to the *bullia* and *protocalix/calix* transgressive events (Paris et al. 2007; Videt et al. 2010).

Two contrasting Dapingian sedimentary successions have been recorded in south-western Europe: the first is represented by a ‘condensed’ sequence, with some stratigraphic gaps, where the entire Dapingian and the lower Darriwilian strata are only 6 to 8 m thick, as occurs in some places of Britany and Normandy (Dabard et al. 2007). The second one is recorded in the southern Central-Iberian Zone of Spain, where Dapingian strata are probably represented by a thick unit of sandstones and sandy shales (the Pochico beds and equivalents), over 200 meters in thickness, that include at the base the same lingulid bed that occur at the top of the Armorican Quartzite in western France. In the remaining European and north African areas, Dapingian strata are absent or are represented by scattered records of thin shale beds bearing some of the palynomorph assemblages mentioned above. In fact, the Dapingian Stage seems impossible to identify over a huge area of south-polar platform in absence of chitinozoan datings, that still need re-calibration.

¹*Instituto de Geociencias (CSIC, UCM), 28040 Madrid, Spain; jcgrapto@ucm.es*

²*Departamento de Geologia, Universidade de Trás-os-Montes e Alto Douro, 5001-801 Vila Real, Portugal; asa@utad.pt*

³*Sprigg Geobiology Centre, University of Adelaide, South Australia 5005, Australia; diego.garcia-bellido@adelaide.edu.au*

⁴*Museo Geominero, Ríos Rosas 23, 28003 Madrid, Spain; i.rabano@igme.es*

References

- Dabard, M.P., Loi, A. & Paris, F., 2007: Relationship between phosphogenesis and sequence architecture: Sequence stratigraphy and biostratigraphy in the Middle Ordovician of the Armorican Massif (NW France). *Palaeogeography, Palaeoclimatology, Palaeoecology* 248, 339–356.
- Gutiérrez-Marco, J.C., Sá, A.A. & Rábano, I., 2008: Ordovician time scale in Iberia: Mediterranean and global correlation. In S.V. Rozhnov (ed.): *Development of Early Paleozoic biodiversity: Role of biotic and abiotic factors, and event correlation*, 46–49. KMK Scientific Press.
- Paris, F., Boumendjel, K., Dabard, M.P., Ghienne, J.F., Loi, A., Tang, P., Videt, B. & Achab, A., 2007: Chitinozoan-based calibration of Early-Mid Ordovician transgressive events of Northern Gondwana. *Acta Palaeontologica Sinica* 46 (supplement), 370–375.
- Videt, B., Paris, F., Rubino, J.L., Boumendjel, K., Dabard, M.P., Loi, A., Ghienne, J.F., Marante, A. & Gorini, A., 2010: Biostratigraphical calibration of third order Ordovician sequences on the northern Gondwana platform. *Palaeogeography, Palaeoclimatology, Palaeoecology* 296, 359–375.
- Webby, B.D., Cooper, R.A., Bergström, S.M. & Paris, F., 2004: Stratigraphic framework and time slices. In B.D. Webby, F. Paris, M.D. Droser & I.G. Percival (eds.): *The Great Ordovician Biodiversification Event*, 41–47. Columbia University Press.

A hint of Hirnantian ocean chemistry from Jämtland, Sweden

EMMA U. HAMMARLUND¹, PETER DAHLQVIST² AND DON E. CANFIELD¹

The late Ordovician extinction is currently attracting substantial attention by workers using multiple geochemical tools, and these efforts increase our understanding of environmental changes during this interval, such as the continental ice cover, cooling (Finnegan et al. 2011) and ocean chemistry (Hammarlund et al. 2012). Nevertheless, there is still no consensus as to which kill mechanism drove the biotic crisis; candidates range from cooling, amalgamation of continents (Rasmussen & Harper 2011) to marine anoxia. Here, we investigate the extinction interval in Jämtland, Sweden, by extracting pyritic sulfur isotopes (³⁴S) and iron speciation in shales from two different environmental settings perpendicular to the paleocoastline, the Kogsta Silstone Formation (deep and low energy) and the Kyrkås Quartzite Formation (shallower and higher energy). At these localities, pyrite sulfur is enriched in the Hirnantian, and then particularly at the deeper site. The ³⁴S pattern, overall, resembles what is described for six other Hirnantian sites (Hammarlund et al. 2012), and we argue that geochemical indications for a Hirnantian sulfidic ocean event may also be captured in Jämtland, with the potential of a differentiation between depositional depths.

¹*Nordic Center for Earth Evolution (NordCEE), University of Southern Denmark (SDU), Campusvej 55, 5230 Odense M, Denmark; emma@biology.sdu.dk*

²*Sveriges Geologiska Undersökning (SGU), Killiansgatan 10, 223 50 Lund, Sweden; peter.dahlqvist@sgu.se*

References

- Finnegan, S., Bergmann, K., Eiler, J.M., Jones, D.S., Fike, D.A., Eisenman, I., Hughes, N.C., Tripathi, A.K. & Fischer, W.W., 2011: The magnitude and duration of Late Ordovician–Early Silurian glaciation. *Science* 331, 903–906.
- Hammarlund, E.U., Dahl, T.W., Harper, D.A.T., Bond, D.P.G., Nielsen, A.T., Bjerrum, C.J., Schovsbo, N.H., Schönlaub, H.P., Zalasiewicz, J.A. & Canfield, D.E., 2012: A sulfidic driver for the end-Ordovician mass extinction. *Earth and Planetary Science Letters* 331–332, 128–139.
- Rasmussen, C.M.Ø. & Harper, D.A.T., 2011: Did the amalgamation of continents drive the end Ordovician mass extinctions? *Palaeogeography, Palaeoclimatology, Palaeoecology* 311, 48–62.

Late Ordovician carbonate mounds from North Greenland: A peri-Laurentian dimension to the Boda Event?

DAVID A. T. HARPER¹, JIN JISUO² AND CHRISTIAN M. Ø. RASMUSSEN³

The Upper Ordovician and lower Silurian succession in Peary Land, North Greenland, exposes a carbonate succession recording environmental and faunal events through the Katian, Hirnantian and Rhuddanian stages on this part of marginal Laurentia (Harper et al. 2007). A number of small carbonate mounds, comprising largely microbial but with some coral material, overlie variably developed brachiopod-dominated shell beds in the Børglum River section. The microbial laminae are typically crinkly, undulating, and medial, whereas the corals are delicate, digitate to phacelloid colonies. The mounds rarely exceed one metre in height, generally forming isolated to laterally coalesced, domal structures. The mounds occur within the lower 25 metres of the Turesø Formation. This part of the formation is dominated by thick-bedded *Thalassinoides* ichnofacies (Jin et al. 2012) and elsewhere in North Greenland coeval beds contain thick, nonamalgamated shell beds of the pentameride *Proconchidium*. Both biofacies suggest that this part of Greenland occupied the hurricane-free, equatorial belt during the Late Ordovician (Jin et al. 2013). The carbonate mounds are equivalent in age to those in the Alegatsiaq Fjord Formation (Kap Ammen Member) to the west and farther afield the Keisley and Kildare mounds on Avalonia, the Boda mounds on Baltica and those in Kazakhstan. This interval has variably been defined as a warming (Fortey & Cocks 2003) or a cooling event (Cherns & Wheeley 2007) but is associated with high sea-levels, local endemism around carbonate mounds and a general poleward migration of brachiopod faunas. The Peary Land succession exhibits a similar phase of carbonate mound construction in the deeper-water facies of the equatorial belt.

Further up section, the microbial mound unit changes into organic-rich, non-fossiliferous, thin-bedded limestone to calcareous shale of probable latest Katian age. Thus, the upper Katian succession in the pericratonic equatorial setting of North Greenland records a drastic environmental change from normal marine, well-oxygenated substrate conditions to a dysaerobic to anoxic setting, likely coupled also with abnormal salinity, coinciding with an episode of global ocean anoxia (Page et al. 2007).

¹*Department of Earth Sciences, Durham University, Durham DH1 3LE, UK;*
david.harper@durham.ac.uk

²*Department of Earth Sciences, Western University, London, Ontario N6A 5B7, Canada;*
jjin@uwo.ca

³*Department of Geology, Lund University, SE-223 62 Lund, Sweden;*
christian.rasmussen@geol.lu.se

References

- Cherns, L. & Wheelley, J., 2007: A pre-Hirnantian (Late Ordovician) interval of global cooling – the Boda event re-assessed. *Palaeogeography, Palaeoclimatology, Palaeoecology* 251, 449–460.
- Fortey, R.A. & Cocks, L.R.M., 2003: Late Ordovician global warming – the Boda event. *Geology* 33, 405–408.
- Harper, D.A.T., Jin, J., Rasmussen, C.M.Ø., Rasmussen, J.A. & Stouge, S., 2007: Overview of the pentameride brachiopod succession (Upper Ordovician–Lower Silurian) in Børglum Elv and G.B. Schley Fjord, Peary Land, North Greenland. *Acta Palaeontologica Sinica* 46 (supplement), 176–180.
- Jin J., Harper, D.A.T., Rasmussen, J.A. & Sheehan, P.M., 2012: Late Ordovician massive-bedded *Thalassinoides* ichnofacies along the palaeoequator of Laurentia. *Palaeogeography, Palaeoclimatology, Palaeoecology* 367–368, 73–88.
- Jin J., Harper, D.A.T., Cocks, L.R.M., McCausland, P.J.A., Rasmussen, C.M.Ø. & Sheehan, P.M., 2013: Precisely locating the Ordovician equator in Laurentia. *Geology* 41, 107–110.
- Page, A.A., Zalasiewicz, J.A., Williams, M. & Popov, L.E., 2007: Were transgressive black shales a negative feedback modulating glacioeustasy in the Early Paleozoic Icehouse?. In M. Williams, A.M. Haywood, F.J. Gregory & D.N. Schmidt (eds.): *Deep-time perspectives on climate change: Marrying the signal from computer models and biological proxies*, 123–156. The Geological Society of London. 592 pp.

The *Hirnantia* brachiopod fauna in the East Baltic: Offshore–onshore gradients in Estonia and Latvia

DAVID A. T. HARPER¹ AND LINDA HINTS²

The terminal Ordovician Hirnantian faunas document a unique interval in the evolution of the Early Palaeozoic life, and have been intensively studied in the last few decades in association with the definition of the base of the Silurian and ecosystem change at and near this horizon. In Baltoscandia, the *Hirnantia* brachiopod fauna is well documented from Norway and Sweden, where Upper Ordovician strata crop out at numerous localities. However, in the East Baltic, coeval strata occur subsurface down to depths of several kilometres and here the Hirnantian faunas are virtually unknown. To date, the distribution of Hirnantian brachiopods and associated shelly faunas have been analysed in about 700 rock samples from 43 drill core sections, where the thickness of the Porkuni Stage is commonly less than 25 m. *Dalmanella*, *Cliftonia*, *Hindella*, *Plectothyrella*, *Hirnantia* and *Eostropheodonta*, typical of the *Hirnantia* fauna of the Kosov Province, are present, often in association with the trilobites *Mucronaspis* and *Brongniartella*. Data on brachiopod occurrences were analysed using PAST software (Hammer et al. 2001). Analyses of the occurrences of brachiopods in 21 core sections in westernmost Latvia reveal that typical Hirnantian brachiopods represent about 80% of all occurrences, whereas the monotaxic occurrences of *Eostropheodonta*, *Cliftonia* and *Dalmanella* form 5%. The distribution of the brachiopods from the Latvian sections indicates that diversity increases upwards within the Kuldiga Formation. The invasion of the cold-water brachiopod fauna is coeval with the development of the Gondwana ice cap, which is marked also by the rising limb of the carbon isotope curve. *Hirnantia sagittifera*, *Paromalomena polonica*, *Eostropheodonta hirnantensis*, *Leptaena rugosa*, *Plectothyrella crassicosta* and *Hindella crassa* belong to the most diverse association. The diversity drop and increase in the number of monotaxic occurrences (particularly *D. testudinaria*, *E. hirnantensis* and *P. crassicosta*), in several cases *in situ*, characterises the mid-Hirnantian brachiopod fauna. The uppermost Ordovician sandy and oolitic lithologies are almost barren of shelly fauna in the Baltic sections, in contrast to the siltstones, sandstones and oolitic limestones of Scandinavia (Brenchley & Cocks 1982; Bergström et al. 2013).

Multivariate investigation of the brachiopod data (particularly cluster analysis using the Raup-Crick similarity coefficient) supports the distinction of two separate groups:

the *Hindella-Cliftonia* and *Dalmanella* associations (Hints et al. 2010). The third association, provisionally named the *Eoplectodonta* association, belongs partly to the lower Hirnantian *S. taugourdeaui* chitinozoan biozone. It characterises the first stage in the development of the *Hirnantia* brachiopod fauna. This earliest, low-diversity association comprises *Kinnella* sp., *Cliftonia* sp. A, *Onniella* sp. and *Eoplectodonta* sp., together with the first representatives of *Dalmanella*; these are often associated with orthoconic cephalopods, common in the drill cores.

The changes in the *Hirnantia* brachiopod fauna in a shoreward direction are evident in three sections in southern Estonia. Among the associated organisms, the increasing abundance of rugose corals and the calcareous alga *Rhabdoporella* and the occurrence of some ostracodes (Meidla 1996) indicate a link with the faunas of the reef complex in Central Estonia. In the onshore–offshore transitional area, the occurrence of cystoids in the lowermost Porkuni Stage is similar to assemblages below the diverse brachiopod associations in the central Oslo Region, Norway and may provide a means of correlation westwards.

¹*Department of Earth Sciences, Durham University, Durham, DH1 3LE, UK;*
david.harper@durham.ac.uk

²*Institute of Geology at Tallinn University of Technology, Ehitajate tee 5, 19086 Tallinn, Estonia;* *linda.hints@gi.ee*

References

- Bergström, S.M., Calner, M., Lehnert, O. & Noor, A., 2013: A new upper Middle Ordovician–Lower Silurian drill standard succession from Borenshult in Östergötland, southern Sweden: 1. Stratigraphical review with regional comparison. *GFF* 133, 149–171.
- Brenchley, P.J. & Cocks L.R.M., 1982: Ecological associations in a regressive sequence: The latest Ordovician of the Oslo-Asker district, Norway. *Palaeontology* 25, 783–815.
- Hammer, Ø., Harper, D.A.T. & Ryan, P.D., 2001: Past: Paleontological statistics software package for education and data analysis. *Palaeontologica Electronica*. 9 pp.
- Hints, L., Hints, O., Kaljo, D., Kiipli, T., Männik, P., Nölvak, J. & Pärnaste, H. 2010. Hirnantian (latest Ordovician) bio- and chemostratigraphy of the Stirnas-18 core, western Latvia. *Estonian Journal of Earth Sciences* 59, 1–24.
- Meidla, T., 1996: Late Ordovician ostracodes of Estonia. *Fossilia Baltica* 2. Tartu. 222 pp.

Small carbonaceous fossils (SCFs) as a new measure of early Palaeozoic biostratigraphy

THOMAS H. P. HARVEY¹, BRIAN E. PEDDER¹ AND NICHOLAS J. BUTTERFIELD¹

Fossils provide a crucial measure of Cambrian stratigraphy. However, in successions and time intervals that lack conventional zonal fossils, correlations remain problematic. More generally, a broader understanding of fossil ranges will be crucial in testing correlations based on non-biostratigraphic data. Small carbonaceous fossils (SCFs) represent a category of gently-extracted organic-walled microfossils that are larger and more delicate than those recovered using traditional palynological techniques (Butterfield & Harvey 2012). Although SCFs have been largely overlooked, they potentially represent a widespread source of data for biostratigraphy as well as palaeobiological studies.

To test this potential, we have conducted a large-scale study of Cambrian SCFs in the Western Canada Sedimentary Basin. Our focus has been on the subsurface succession in Saskatchewan, which consists of up to 500 m of sandstone, siltstone and shale, with minor carbonate and flat-pebble conglomerate; macrofossils are sparse but include linguliform brachiopods and occasional graptolites. The succession was deposited in a wide intracratonic sea and represents the 'Inner Detrital Facies', in distinction to the offshore, shale-carbonate 'Grand Cycles' now exposed to the west in the Rocky Mountains. In Saskatchewan, internal divisions and wider correlation of the succession have been obscured by the repetitive nature of the sedimentation, the lack of exposure, and the absence of trilobites and traceable carbonate horizons. However, thickness variations across the region, with the extension of the units into trilobite-bearing strata in neighbouring Alberta and the northern United States, predict a depositional age range from middle Cambrian (Series 3) to early Ordovician. In broad terms, the middle Cambrian part corresponds to the Basal Sandstone Unit and Earlie Formation, and the younger part to the overlying Deadwood Formation (Dixon 2008).

Samples of mudstone and siltstone from the Earlie and Deadwood formations were collected from petroleum exploration drill-cores, from twelve wells located across central and southern Saskatchewan. In total, more than 100 horizons have been processed using a gentle hydrofluoric acid technique; all but three have yielded SCFs (Harvey et al. 2012). The fossils include large acritarchs, filamentous algal and cyanobacterial fossils, and the tough body parts of diverse metazoans, notably crustaceans, priapulids,

graptolites, molluscs, de-mineralized shelly taxa, and various problematica. The recovered assemblages vary in specimen abundance, diversity and quality, but overall the succession is notable for its remarkably widespread preservation of SCFs.

Two categories of Saskatchewan SCFs are promising for biostratigraphy. We have recovered de-mineralized para- and euconodonts, which despite being flattened are clearly comparable to phosphatic forms that are routinely recovered from limestones. The conodonts add important biostratigraphic tie-points locally, and demonstrate the potential for recovering Cambrian conodont data from siliciclastic-dominated successions. In addition, some SCFs that represent entirely non-mineralizing, 'Burgess Shale-type' animals, are proving to have wide distributions in space but limited distributions in time. For example, the sclerites of the lophotrochozoan worm *Wiwaxia* occur conspicuously in the Earlie Formation and in other middle Cambrian (Series 3) rocks in western Canada and beyond. However, *Wiwaxia* has not been encountered in the higher parts of the Deadwood Formation, equivalent to the later Furongian, which may indicate a genuine biological decline, or even extinction. A further category of widely distributed western Canadian SCFs – molluscan radulae with boot-shaped denticles – exhibits a similar pattern. Overall, we tentatively recognise distinct Earlie, lower Deadwood, and upper Deadwood assemblages.

In addition to sampling for SCFs, we have carried out a preliminary survey of smaller organic-walled microfossils, using traditional palynological procedures. Many of the SCF-type forms are recognisable in the palynological slides, albeit in a fragmentary condition, showing a useful degree of insensitivity to extraction method. Of the more traditional palynomorphs, sphaeromorphs are ubiquitous; however, more complex forms including small acanthomorphic acritarchs are localized, and occur in low abundances.

Overall, small carbonaceous fossils offer a new measure of biostratigraphy in the subsurface Cambrian succession of Saskatchewan, complementing the extremely sparse data from macrofossils, carbonate-hosted microfossils, and conventional palynomorphs. Though still in an early stage of investigation, SCFs have the potential to resolve correlations of problematic siliciclastic successions in the Cambrian and beyond.

¹*Department of Earth Sciences, University of Cambridge, Downing Street, Cambridge, CB2 3EQ, UK; thph2@cam.ac.uk, brian.pedder@gmail.com, njb1005@cam.ac.uk*

References

- Butterfield, N.J. & Harvey, T.H.P., 2012: Small carbonaceous fossils (SCFs): a new measure of early Paleozoic paleobiology. *Geology* 40, 71–74.
- Dixon, J., 2008: Stratigraphy and facies of Cambrian to Lower Ordovician strata in Saskatchewan. *Bulletin of Canadian Petroleum Geology* 56, 93–117.

Harvey, T.H.P., Vélez, M.I. & Butterfield, N.J., 2012: Small carbonaceous fossils from the Earlie and Deadwood formations (middle Cambrian to lower Ordovician) of southern Saskatchewan. *In* Saskatchewan Geological Survey: Summary of Investigations 2012, volume 1. *Ministry of the Economy, Misc. Rep. 2012-4.1, Paper A-1*. 8 pp.

The palaeontology and sedimentology of the Downton Bone Bed

LUKE HAUSER¹

As a component of the current research a section from the upper Silurian (Ludlow Series) of the Welsh borderland is being documented. The locality contains a previously very poorly documented bone bed. Previous studies of analogous bone beds have yielded fossil remains of jawless fish and early jawed vertebrates in addition to early plants and some of the first land animals (Arthropoda).

The aims of the research include the documentation of all of the macro- and micro-fauna and flora found in the section, and sedimentological including palaeoichnological analysis to enable interpretation of the palaeoenvironment and palaeoecology of the locality during the late Silurian.

In order to process large amounts of the bone bed to extract the fossil content a sample was sent to the Swiss organization (SELFRAG) to see if a new technique using high voltage electric pulses could fragment the rock so that the microfossils could be extracted quickly and easily as an alternative to the time-consuming methods that are being used otherwise. Once processed, scanning electron and light microscopy are being used to identify the fossils. The sedimentology is being studied by using hand specimens and thin sections.

Progress so far has involved curating the lithological specimens, a lithostratigraphical review, initial processing, lithological descriptions of the bone bed and its component horizons, and fieldwork to collect more samples, placing the Downton Bone Bed in a stratigraphical context and determining its lateral extent.

¹*School of Earth and Environmental Sciences, University of Portsmouth, Burnaby Building, Burnaby Road PO1 3QL; luke.hauser@port.ac.uk*

Viki drill core — an Ordovician bio- and chemostratigraphic reference section from Saaremaa Island, western Estonia

OLLE HINTS¹, TÓNU MARTMA¹, PEEP MÄNNIK¹, JAAK NÓLVAK¹, ANNE PÕLDVERE², YANAN SHEN³ AND VIIVE VIIRA¹

The 363 m deep Viki borehole is located in western Saaremaa Island, Estonia, penetrating Ordovician and Silurian carbonate rocks of the Baltoscandian paleobasin. The Ordovician part of the succession was thoroughly investigated only recently and published in Põldvere (2010). However, the latter publication is not widely available and does not cover the stable isotope record and Middle Ordovician conodont biostratigraphy. Our current report aims to fill these gaps, discuss the integrated results and promote further research of the Viki reference section.

The 120 m thick succession of Ordovician limestones and marls in the Viki section embraces Baltic regional stages from Volkhov (Dapingian) in the bottom to Porkuni (Hirnantian) in the top. The entire section is well characterised biostratigraphically. Based on 175 samples, 21 regional chitinozoan zones and 22 conodont zones were identified. In the condensed Middle Ordovician (18 m) conodonts provide the best temporal resolution, whereas chitinozoans turn most useful in the Upper Ordovician (except in the Porkuni Stage, which is barren of chitinozoans in the Viki core). The distribution of both conodonts and chitinozoans is in good agreement with data from other Estonian and Scandinavian sections, aiding interregional correlations and enabling to trace regional stage boundaries.

Carbon isotopes were studied in 204 bulk rock samples. The resulting $\delta^{13}\text{C}_{\text{carb}}$ trend in Viki generally corresponds well to the Baltic standard curve and respective chemostratigraphy (Ainsaar et al. 2010). The MDICE is well represented in the Aseri-Lasnamägi stages, followed by low values in the Kukruse and Haljala stages. Probably only the rising limb of GICE is present, and the Rakvere excursion cannot be clearly distinguished due to condensed sequence and/or gaps. However, the Saunja and Moe excursions are prominent reaching unusually high values of 3‰. Above the Moe excursion an interval with negative values (to -1.2‰) is observed. The Paroveja excursion most likely falls into a gap, which is supported by lithological data and biostratigraphy. The HICE is well defined in the Porkuni Stage, starting in the Rõa Member and having maximum values (5.2‰) in the oolitic Piltene Member. In the overlying Broceni

Member a short plateau of ca 3‰ occurs, followed by continuous decline reaching to 0‰ only in the topmost Koigi Member, Juuru Stage.

Middle Pirgu to lower Juuru strata were analysed also for sulfur isotope variations. The $\delta^{34}\text{S}_{\text{pyr}}$ curve generally follows the $\delta^{13}\text{C}$ trend and shows a prominent positive excursion in the Porkuni Stage. This $\delta^{34}\text{S}$ excursion has been recorded in different parts of the world (Zhang et al. 2009), but thus far not in the eastern Baltic shelf. The maximum values for both $\delta^{34}\text{S}$ and $\delta^{13}\text{C}$ occur in the Piltene Member. However, $\delta^{34}\text{S}$ drops rapidly to near-background values in the Broceni Member, where the $\delta^{13}\text{C}$ curve shows relatively high values. The amplitude of the Hirnantian $\delta^{34}\text{S}$ excursion reaches 65‰ (-25 to +40‰) in Viki. This is similar to that from the Billegrav section, Bornholm (Hammarlund et al. 2012), but notably larger than excursions reported from Scotland, South China and Anticosti. The global nature of the positive $\delta^{13}\text{C}$ and $\delta^{34}\text{S}_{\text{pyr}}$ excursions observed in the Hirnantian suggests enhanced burial rates of carbon as organic carbon and sulfur as pyrite. This coupling of burial likely occurs under anoxic marine environments where reduced carbon and sulfur are deposited (Zhang et al. 2009; Hammarlund et al. 2012). There are, however, differences in $\delta^{34}\text{S}_{\text{pyr}}$ amplitudes among different basins worldwide. These differences indicate the intimate interplay of carbon and sulfur cycling in the Hirnantian oceans and provide new insights into ocean chemistry changes accompanying the end-Ordovician mass extinction.

¹*Institute of Geology at Tallinn University of Technology, Estonia; olle.hints@ttu.ee*

²*Geological Survey of Estonia, Estonia; anai@ut.ee*

³*University of Science and Technology of China, Hefei, China; yashen@ustc.edu.cn*

References

- Ainsaar, L., Kaljo, D., Martma, T., Meidla, T., Männik, P., Nõlvak, J. & Tinn, O., 2010: Middle and Upper Ordovician carbon isotope chemostratigraphy in Baltoscandia: A correlation standard and clues to environmental history. *Palaeogeography, Palaeoclimatology, Palaeoecology* 294, 189–201.
- Hammarlund, E.U., Dahl, T.W., Harper, D.A.T., Bond, D.P.G., Nielsen, A.T., Bjerrum, C.J., Schovsbo, N.H., Schönlaub, H.P., Zalasiewicz, J.A. & Canfield, D.E., 2012: A sulfidic driver for the end-Ordovician mass extinction. *Earth and Planetary Science Letters* 331–332, 128–139.
- Pöldvere, A. (ed.), 2010: *Viki Drill Core. Estonian Geological Sections Bulletin 10*. Geological Survey of Estonia. 56 pp.
- Zhang, T., Shen, Y., Zhan, R., Shen, S. & Chen, X., 2009: Large perturbations of the carbon and sulfur cycle associated with the Late Ordovician mass extinction in South China. *Geology* 37, 299–302.

Trilobites of the suborder Illaenina from the lower Silurian of Queensland, Australia

DAVID J. HOLLOWAY¹ AND PHILIP D. LANE²

The Silurian Quinton Formation in the Broken River region of north Queensland, located approximately 200 km west of Townsville (Fig. 1A, B), is a thick (possibly up to 5000 m) turbiditic sequence of predominantly siltstones, shales and mudstones that have been interpreted as deposits of a submarine fan system (Withnall 1993). The lower part of the formation at several localities also contains conglomerates and associated limestone bodies that are considered to be allochthonous blocks and channel-fill (Talent et al. 2002). The limestones contain diverse but mostly undescribed faunas including corals (Munson & Jell 1999), stromatoporoids, brachiopods, molluscs and trilobites (e.g., Lane & Thomas 1978), and have yielded conodonts indicative of late Llandovery (Telychian) to possibly early Wenlock age (*celloni* to possibly *amorphognathoides* biozones; Simpson 1999). Graptolites from the Quinton Formation were assigned to the *sedgwickii?* to *crenulata* biozones by Rickards & Jell (2002). The largest of the limestone bodies in the Quinton Formation is discontinuously exposed for about 250 m along strike (Munson & Jell 1999) to the east of Tomcat Creek in the vicinity of 'Top Hut' (Fig. 1C). The diverse trilobite fauna of the Tomcat Creek limestone includes members of the Scutelluidae, Illaenidae, Harpetidae, Proetidae, Aulacopleuridae, Brachymetopidae, Cheiruridae, Encrinuridae, Calymenidae, Lichidae and Odonopleuridae.

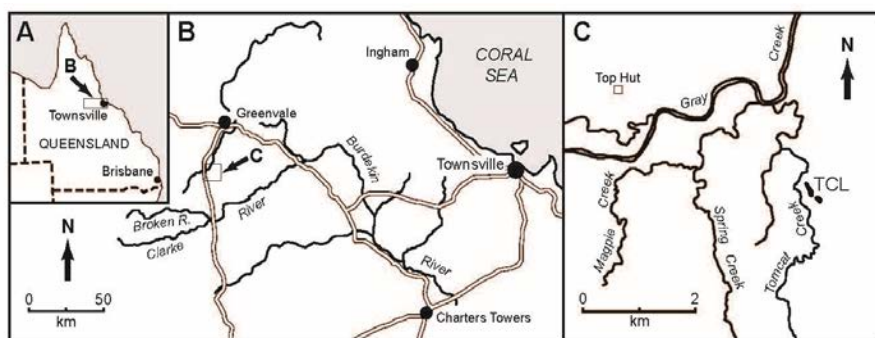


Fig. 1. A. Map of north-eastern Australia; approximate area of B indicated by rectangle. B. Map of the Townsville-Greenvale region; approximate area of C indicated by square. C. Map showing approximate location of Tomcat Creek limestone outcrops (TCL).

The fauna differs markedly in composition from that described by Holloway (1994) from late Telychian clastics of the Quinton Formation (= Poley Cow Formation) at a locality almost 30 km to the south. The Tomcat Creek fauna is dominated numerically by scutelluids and effaced illaenimorph forms (both belonging to the Suborder Illaenina), which are the subject of the present study. Scutelluids are represented by ten species belonging to *Australoscutellum*, *Illaenoscutellum*, *Japonoscutellum*, *Kosovopeltis* and four new genera, and illaenimorphs are represented by about five species belonging to *Cybantyx*, *Bumastella*?, *Stenopareia*? and possibly other genera. *Japonoscutellum*, *Kosovopeltis*, *Cybantyx* and *Stenopareia* were widely distributed in temperate and tropical regions in the Silurian, from Laurentia to the eastern margin of Gondwana. *Illaenoscutellum* and *Bumastella* are presently known only from eastern Australia and Japan, and *Australoscutellum* only from eastern Australia (Holloway & Lane 1998, 2012). The species of *Australoscutellum* and *Illaenoscutellum* in the Tomcat Creek fauna represent the oldest known occurrences of these genera.

¹*Museum Victoria, GPO Box 666, Melbourne, Victoria 3001, Australia;*
dhollow@museum.vic.gov.au

²*School of Earth Sciences, William Smith Building, Keele University, Staffordshire ST5 5BG, United Kingdom; p.d.lane@esci.keele.ac.uk*

References

- Holloway, D.J., 1994: Early Silurian trilobites from the Broken River area, north Queensland. *Memoirs of the Museum of Victoria* 54, 243–269.
- Holloway, D.J. & Lane, P.D., 1998: Effaced styginid trilobites from the Silurian of New South Wales. *Palaeontology* 41, 853–896.
- Holloway, D.J. & Lane, P.D., 2012: Scutelluid trilobites from the Silurian of New South Wales. *Palaeontology* 55, 413–490.
- Lane, P.D. & Thomas, A.T., 1978: Silurian trilobites from NE Queensland and the classification of effaced trilobites. *Geological Magazine* 115, 351–358.
- Munson, T.J. & Jell, J.S., 1999: Llandovery rugose corals from the Quinton Formation, Broken River Province, northeast Queensland. *Memoirs of the Association of Australasian Palaeontologists* 21, 1–65.
- Rickards, M.J. & Jell, J.S., 2002: New graptolite faunas from the Llandovery, lower Silurian of the Graveyard Creek Subprovince, Broken River region, Queensland, Australia. *Proceedings of the Geologists' Association* 113, 111–120.
- Simpson, A., 1999: Early Silurian conodonts from the Quinton Formation of the Broken River region (north-eastern Australia). *Abhandlungen der geologischen Bundesanstalt* 54, 181–199.
- Talent, J.A., Mawson, R., Simpson, A. & Brock, G.A., 2002: *Palaeozoics of NE Queensland: Broken River region. Ordovician-Carboniferous of the Townsville hinterland: Broken River and Camel Creek regions, Burdekin and Clarke river basins. IPC2002 field excursion guidebook.* Macquarie University Centre for Ecostratigraphy and Palaeobiology. 82 pp.
- Withnall, I.W., 1993: Quinton Formation. In I.W. Withnall & S.C. Lang, (eds.): *Geology of the Broken River Province, north Queensland*, 56–62. Queensland Department of Minerals and Energy.

Cambrian Series 3 agnostoid trilobites from the lower part of Machari Formation, Yeongwol Group, Korea

PAUL S. HONG¹, TAE-YOON PARK², CHUL WOO RHEE³ AND DUCK K. CHOI¹

The biostratigraphy of the Cambrian Series 3-equivalent part of the Machari Formation of Korea has not been well known compared to that of its Furongian interval due to scarce occurrence of trilobites: only three biozones, *Tonkinella*, *Lejopyge armata*, and *Glyptagnostus stolidotus* zones, have been established for the Cambrian Series 3. Well-preserved agnostoid trilobites were collected from a newly discovered locality about 12 km northwest of Yeongwol where the lowermost 10 m interval of the Machari Formation is well exposed. A total of 12 species from 14 horizons of two neighboring sections are identified: *Peronopsis taitzhuboensis*, *Ptychagnostus sinicus*, *Ptychagnostus atavus*, *Yakutiana ovale*, *Hypagnostus parvifrons*, *Diplagnostus planicauda*, *Tomagnostella exsculpta*, *Lejopyge armata*, *Kormagnostus minutus*, *Nahannagnostus nganasanicus*, *Glyptagnostus stolidotus* and *Glyptagnostus reticulatus*. The lower part (ca. 5.8 m thick) is characterized by a massive bioclastic grainstone and yields Cambrian Stage 5 trilobites previously known from the *Tonkinella* Zone. The middle part (ca. 1.7 m thick) is composed of dark gray wacke- to packstone and black shale. *Peronopsis taitzhuboensis* and *Ptychagnostus sinicus* occur successively from the lower 1.2 m interval of the wacke- to packstone beds, while *Ptychagnostus atavus*, the index taxon of the base of the Drumian Stage, appears scarcely along with abundant *Yakutiana ovale* in the upper 0.5 m interval of the beds. The upper part (ca. 2.5 m thick) is a succession of laminated lime mudstone, and relatively diverse species including *Yakutiana ovale*, *Hypagnostus parvifrons*, *Diplagnostus planicauda*, *Tomagnostella exsculpta*, *Kormagnostus minutus* and *Nahannagnostus nganasanicus* are recovered from the lower 1.4 m interval. Notably, *Lejopyge armata* is yielded at 1.2 m above the base of the interval, indicating that the boundary between the Drumian and the Guzhangian stages lies somewhere within the interval. *Glyptagnostus stolidotus* is recorded from the 1.6 m level, while *Glyptagnostus reticulatus* appears at the top of the interval. In short, the 10 m-thick interval of the section spans from the Cambrian Stage 5 to the lower part of the Paibian Stage. Three new biozones in ascending order, *Peronopsis taitzhuboensis*, *Ptychagnostus sinicus*, and *Ptychagnostus atavus* zones, are established between the previously-known *Tonkinella* and *Lejopyge armata* zones.

¹*School of Earth and Environmental Sciences, Seoul National University, Seoul 151-747, Korea; hongps@hotmail.com, dkchoi@snu.ac.kr*

²*Division of Polar Earth-System Sciences, Korea Polar Research Institute, Incheon 406-840, Korea; taeyoon.park@hotmail.com*

³*Department of Earth and Environmental Sciences, Chungbuk National University, Cheongju 361-763, Korea; gloryees@chungbuk.ac.kr*

A survivor species of *Dicoelosia* (Brachiopoda) from lower Rhuddanian (Silurian) shallow-water biofacies in South China and its ontogenic study

BING HUANG¹, JIA-YU RONG¹ AND DAVID A. T. HARPER²

The brachiopod genus *Dicoelosia* is generally considered a typical deep-water taxon. New data suggest that some species of the genus may have invaded relatively shallow-water habitats during its geological history. However, there is scant evidence for its invasion of shallow-water environments after the terminal Ordovician mass extinction. *Dicoelosia cathaysiensis* occurs in the shallower-water benthic shelly assemblages of the lower Niuchang Formation (upper Rhuddanian, Llandovery) of Meitan County, northern Guizhou Province, South China. Evidence of a move to shallow water includes its morphology and population structure, regional paleogeography and sedimentology, together with the abundance and diversity of its shallow-water associates. Following the biotic crisis, deep-water environments were barely habitable, and may have driven *Dicoelosia* into shallower-water niches. The taxon endured the less suitable shallow-water environments until the deep-water benthic zones ameliorated after the recovery, implying a shallow-water refugium existed after the biotic crisis. There is only one record of this genus in South China and this unique occurrence may reflect the distinctive paleobiogeography and environments of this region.

The genus *Dicoelosia* is characterized by a strongly bilobed outline. To date studies have concentrated on its functional morphology, taxonomy and evolution; little attention has been paid to its ontogeny. Here we map population variation by PCA for 75 specimens distributed across five species of *Dicoelosia*. Using geometric morphometrics with landmarks for some 40 specimens, the ontogenic trends in *D. cathaysiensis* are compared with those of *D. biloba*. In addition, the ontogenic pathway in *D. cathaysiensis* is investigated by morphing with control point. Combining the results above, the ontogeny of the key character of the genus, emargination, is modeled. Within single populations taxa may develop from broad weakly-emarginate forms into those that are elongate and deeply emarginate.

¹State Key Laboratory of Palaeobiology and Stratigraphy, Nanjing Institute of Geology and Palaeontology, Chinese Academy of Sciences, 39 East Beijing Road, Nanjing 210008, China; bhuang@nigpas.ac.cn, jyrong@nigpas.ac.cn

²Department of Earth Sciences, Durham University, Durham DH1 3LE, UK; david.harper@durham.ac.uk

Paleozoic K-bentonites in drill cores from the Siljan impact structure

WARREN HUFF¹, OLIVER LEHNERT^{2,3} AND GUIDO MEINHOLD⁴

New drill cores from the largest known impact structure in Europe, the relict of the late Devonian Siljan meteorite crater in central Sweden, provide new possibilities to reconstruct Early Paleozoic marine environments and ecosystems, and to document changes in sedimentary facies, sea level and paleoclimate in Baltoscandia. Three cores, provided by the private Swedish company Igrene AB, comprise more than 1500 m of Proterozoic basement and strata ranging from the late Tremadocian to Wenlock in age (Lehnert et al. 2012).

The crater relict is an important target of the project “Concentric Impact Structures in the Paleozoic” within the framework of the “Swedish Deep Drilling Program”. The two core sections recording K-bentonites, Mora 001 and Solberga 1, have been analyzed. The volcanic record, expressed by Ordovician and Silurian K-bentonites, may be compared to occurrences of ash layers in other parts of Baltoscandia which serve as time-lines in a detailed stratigraphic framework including litho-, bio-, chemo- and sequence stratigraphic parameters. This report is focused on the mineralogy and geochemistry of these ash beds with the intent to explore possible correlations with previously described K-bentonites throughout Baltoscandia.

Fig. 1 shows the K-bentonite samples in the Mora 001 core from the lower shale and the lower shale-mudstone members in the siliciclastic succession (Telychian). The Solberga 1 core has a series of K-bentonites in the Dalby Ls (Sandbian) to Freberga Fm (Katian) interval as well as the Motala Fm (Rhuddanian-Aeronian) to Kallholn Fm (Aeronian–Telychian) interval. A portion of each sample was gently disaggregated and suspended in distilled water after particle separation by ultrasonic disaggregation. The <2 μm was used to make oriented slides by the smear technique for powder X-ray diffraction (XRD) analysis. After drying and vapor saturation with ethylene glycol for 48 hours at 50°C, the slides were analyzed by powder X-ray diffraction using a Siemens D-500 automated powder diffractometer. Slides were scanned at 0.2° 2 θ /minute using CuK α radiation and a graphite monochromator. Biotite from the SO32–SO35 samples was also analyzed by EDAX. In addition, these samples contain euhedral zircon and apatite phenocrysts. The Sandbian samples consist of mixed-layer I/S with 80% illite while the Llandovery and Wenlock samples vary from I/S to dominantly illite and chlo-

rite, but some with substantial amounts of kaolinite, particularly in the Telychian sequence SO16–SO20. The Middle Ordovician section at Röstånga in Scania (Bergström et al. 1997) contains eighteen K-bentonite beds ranging from 1–67 cm in thickness, and all occur within the *D. multidentis* graptolite biozone. Several beds correlate equally well with the Kinnekulle bed and thus argue strongly for the composite nature of what is called the Kinnekulle K-bentonite. We suggest the same for the OS32–OS35 sequence. And similarly, the succession SO16–SO20 in the Lower Telychian Kallholn Fm is both kaolinite-rich and has a much higher proportion of smectite in the I/S phase compared with the Kinnekulle samples. This succession is consistent both stratigraphically and mineralogically with the position and composition of the Osmundsberg K-bentonite that is known throughout the Baltic (Huff et al. 1997), and thus we suggest that these samples represent a composite succession of the Osmundsberg K-bentonite.

¹*Department of Geology, University of Cincinnati, 500 Geology/Physics Building, Cincinnati, OH45221-0013, USA; warren.huff@uc.edu*

²*GeoZentrum Nordbayern, Universität Erlangen, Schloßgarten 5, D-91054 Erlangen, Germany*

³*Department of Geology, Lund University, Sölvegatan 12, SE-223 62 Lund, Sweden*

⁴*Geowissenschaftliches Zentrum der Universität Göttingen, Abteilung Sedimentologie/Umweltgeologie, Goldschmidtstraße 3, D-37077 Göttingen, Germany*

References

- Bergström, S.M., Huff, W.D., Kolata, D.R., Yost, D.A. & Hart, C., 1997: A unique middle Ordovician K-bentonite bed succession at Röstånga, S. Sweden. *GFF* 119, 231–244.
- Huff, W., Bergström, S., Kolata, D. & Sun, H., 1997: The Lower Silurian Osmundsberg K-bentonite. Part II: Mineralogy, geochemistry, chemostratigraphy and tectonomagmatic significance. *Geological Magazine* 135, 15–26.
- Lehnert, O., Meinhold, G., Bergström, S.M., Calner, M., Ebbestad, J.O.R., Egenhoff, S., Frisk, Å.M., Hannah, J.L., Högrström, A.E.S., Huff, W., Juhlin, C., Maletz, M., Stein, H.J., Sturkell, E. & Vandembroucke, T.R.A., 2012: New Ordovician–Silurian drill cores from the Siljan impact structure in central Sweden – an integral part of the Swedish Deep Drilling Program. *GFF* 134, 87–98.

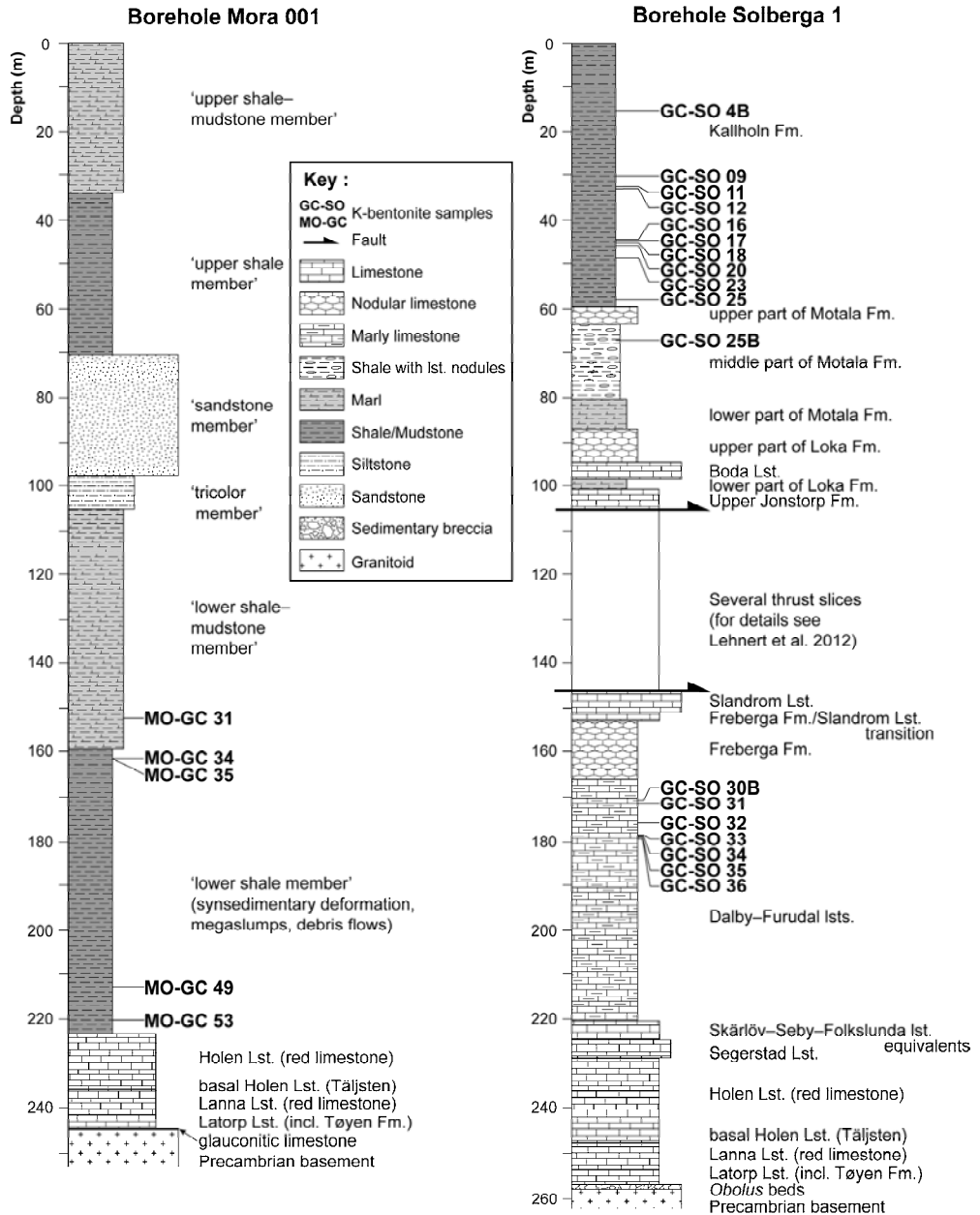


Fig. 1. Position of K-bentonite beds in the Mora and Solberga cores.

Stratigraphical implications of $\delta^{13}\text{C}_{\text{carb}}$ data from the Sheinwoodian of the Midland Platform, UK

HELEN E. HUGHES¹ AND DAVID C. RAY²

The stratigraphy of the Wenlock Series of the Midland Platform, UK, has become increasingly well constrained over the past decade. In particular, the carbonate platform deposits of the Homerian have now been interpreted both in terms of their sequence stratigraphy and carbon isotope stratigraphy (Ray et al. 2010; Cramer et al. 2012). This has not been the case for the Sheinwoodian however. Here, $\delta^{13}\text{C}_{\text{carb}}$ data from the Sheinwoodian of the Midland Platform are presented for the first time. Integrated sequence stratigraphy and carbon isotope analyses of bulk rock samples were conducted at Brinkmarsh (Gloucestershire) and Scutterdine (Herefordshire) quarries located in the Tortworth and Woolhope inliers, respectively.

Brinkmarsh Quarry and nearby Brinkmarsh Lane comprise a mixed clastic/carbonate succession belonging to the lower and middle limestones and intervening shales of the Brinkmarsh Beds. $\delta^{13}\text{C}_{\text{carb}}$ values from the site show an overall increase within the lower limestone of the Brinkmarsh Beds and immediately overlying shales. Values below the level of a distinctive fossiliferous horizon (characterized by abundant brachiopods and the rugose corals *Pycnactis* and *Phaulactis*) known as the *Pycnactis* Band vary from +1.2‰ to +3.9‰ VPDB, and increase above the *Pycnactis* Band to +5.8‰ VPDB. An interval of no exposure corresponding to c. 35 to 50 m of shales occurs prior to the middle limestone of the Brinkmarsh Beds. Diminishing $\delta^{13}\text{C}_{\text{carb}}$ values between +1.0‰ to +2.7‰ are associated with the middle limestone. Scutterdine Quarry comprises the impure limestones and silty mudstones of the Woolhope Limestone Formation, and the overlying Coalbrookdale Formation. $\delta^{13}\text{C}_{\text{carb}}$ values from Scutterdine Quarry show an overall decrease from +4.0‰ to +1.5‰ VPDB, with a superimposed positive excursion from +1.6 to +2.8‰ VPDB near the boundary between the Woolhope Limestone Formation and the Coalbrookdale Formation.

The Sheinwoodian (Ireviken) excursion has previously been identified through analysis of organic carbon at the Banwy River Section, Wales, UK, and was found to correlate with that recognized in the East Baltic (Loydell & Frýda 2007). The behaviour of $\delta^{13}\text{C}_{\text{carb}}$ values demonstrated at Brinkmarsh Quarry, rising by an approximate magnitude of 3‰, to +5.8‰ VPDB, above the *Pycnactis* Band, are particularly reminiscent of those recorded in Gotland (Sweden). There, the onset of the positive excursion is

coincident with the *Phaulactis* layer, a distinctive horizon abundantly populated by rugose corals of *Phaulactis* sp. (Munnecke et al. 2003) marking a rise in $\delta^{13}\text{C}_{\text{carb}}$ values from +1.4‰ to +4.5‰ VPBD.

Increasing $\delta^{13}\text{C}_{\text{carb}}$ values suggest that the sediments at Brinkmarsh Quarry represent deposition during the rising limb of the Sheinwoodian (Ireviken) positive carbon isotope excursion and are therefore in close proximity to the Telychian/Sheinwoodian boundary. Such a stratigraphic position suggests that the pronounced transgression between shallow-marine limestones and sandstones of the lower Brinkmarsh Beds and the overlying shales corresponds to the earliest Wenlock transgression reported from the Midland Platform (S1a sequence of Ray & Butcher 2010). The decreasing $\delta^{13}\text{C}_{\text{carb}}$ values at Scutterdine Quarry and also within the middle limestone of the Brinkmarsh Beds represent the falling limb of the excursion, indicating a stratigraphically younger age within the Sheinwoodian and synchronicity between these sections. Such an arrangement suggests that the pronounced deepening associated with the transition between the Woolhope Limestone and Coalbrookdale formations and the middle limestone of the Brinkmarsh Beds and overlying shales may represent the same transgressive event (S1b sequence of Ray & Butcher 2010). In addition, the Brinkmarsh and Scutterdine sections can be correlated to the sequence stratigraphy and carbon isotope data currently being finalised from the Eastnor Park Borehole (Herefordshire) by the authors, and which when completed, will provide an isotope reference section for the lower Wenlock of the Midland Platform.

¹*School of Geography, Earth and Environmental Sciences, Fitzroy Building, Plymouth University, Drake Circus, Plymouth, PL4 8AA, UK; helen.hughes@plymouth.ac.uk*

²*Neftex, 97 Jubilee Avenue, Milton Park, Abingdon, Oxfordshire, OX14 4RW, UK; daveray01@yahoo.com*

References

- Cramer, B.D., Condon, D.J., Söderlund, U., Marshall, C., Worton, G.W., Thomas, A.T., Calner, M., Ray, D.C., Perrier, V., Boomer, I., Patchett, P.J. & Jeppsson, L., 2012: U-Pb (zircon) age constraints on the timing and duration of Wenlock (Silurian) paleocommunity collapse and recovery during the 'Big Crisis'. *The Geological Society of America Bulletin* 124, 1841–1857.
- Loydell, D.K. & Frýda, J., 2007: Carbon isotope stratigraphy of the upper Telychian and lower Sheinwoodian (Llandovery–Wenlock, Silurian) of the Banwy River section, Wales. *Geological Magazine* 144, 1015–1019.
- Munnecke, A., Samtleben, C. & Bickert, T., 2003: The Ireviken Event in the lower Silurian of Gotland, Sweden – relation to similar Palaeozoic and Proterozoic events. *Palaeogeography, Palaeoclimatology, Palaeoecology* 195, 99–124.
- Ray, D.C., Brett, C.E., Thomas, A.T. & Collings, A.V.J., 2010: Late Wenlock sequence stratigraphy in central England. *Geological Magazine* 147, 123–144.
- Ray, D.C. & Butcher, A., 2010: Sequence stratigraphy of the type Wenlock area (Silurian), England. *Bollettino della Società Paleontologica Italiana* 49, 47–54.

Significance of brachiopods in stratigraphic correlation of Silurian deposits of the Siberian Platform

EKATERINA VIKTOROVNA ISHINA¹

Brachiopods are among the most widespread and, as a matter of fact, the only organisms that occurred under all conditions in every stage of the Silurian in the epicontinental sedimentary basin of the Siberian Platform. There are a percentage of cosmopolitan fossils. Brachiopods are abundant and generally well preserved (Nikiforova & Andreeva 1961; Lopushinskaya 1976, 2010; Tesakov et al. 2000, 2002). They serve as markers of sedimentation processes and are part of different biocoenoses and associations with dominant organisms such as graptolites, corals and stromatoporoids. They form successions of complexes replacing each other, providing an opportunity to use this group as a reliable tool for dating and determining boundaries of local units, and for correlating horizons and comparing them with the International Stratigraphic Chart. Brachiopods as a faunal group are important not only for dating of host deposits, but also for intra-basinal inter-facies correlations.

The Silurian System according to the International Stratigraphic Chart is comprised of four subdivisions: Llandovery, Wenlock, Ludlow and Pridoli (Gradstein et al. 2004; Ogg et al. 2008). The Llandovery Series in turn is divided into three stages: the Rhudanian, the Aeronian and the Telychian. The Wenlock Series includes two stages: the Sheinwoodian and the Homerian. The Ludlow Series comprises the Gorstian and Ludfordian stages. The Pridoli lacks stages. Regional Silurian stratigraphic units within the Siberian Platform are represented by six horizons (bottom up): Moierokan, Khaastyr, Agidy (Llandovery), Khakoma (Wenlock), Tukul (Ludlow) and Postnichny (Pridoli). A new Silurian standard hierarchy was established as a part of the General stratigraphic scale, by the Commission on the Ordovician and Silurian Stratigraphy, Interdepartmental Stratigraphical Committee of Russia, at a meeting in St. Petersburg in April 2012. The Silurian System was divided into two subsystems, the lower of which includes the Llandovery and Wenlock series, and the upper comprises the Ludlow and Pridoli series.

Lately, T.V. Lopushinskaya, N.V. Melnikov and colleagues (involving this author) have developed a new outline of the regional stratigraphic scheme of the Silurian System in the Siberian Platform, which was presented at the All-Russian stratigraphic meeting on development of regional stratigraphic charts for Siberian Precambrian and

Paleozoic deposits, in Novosibirsk 26–30 November 2012. The stratigraphic scheme was improved and updated. It is used by geologists in geological survey and exploration.

¹*Siberian Research Institute of Geology, Geophysics and Mineral Resources, 67, Krasny Prospect, Novosibirsk, 630091, Russia; ishina.e.v@sniiggims.ru*

References

- Lopushinskaya, T.V., 1976: *Brachiopods and stratigraphy of Silurian deposits within the northern Siberian Platform*. West-Siberian Book House. 104 pp.
- Lopushinskaya, T.V., 2010: New brachiopod taxa and the Silurian System of the Siberian Platform *In Regionalnaya geologiya. Stratigrafiya i paleontologiya dokembriya i nizhnego paleozoya Sibiri*, 147–157. SNIIGGIMS.
- Nikiforova, O.I. & Andreeva, O.N., 1961: *Ordovician and Silurian stratigraphy of the Siberian Platform and its paleontological substantiation (brachiopods)*. Gostoptekhizdat. 412 pp.
- Tesakov, Yu.I., Predtechensky, N.N. & Lopushinskaya, T.V., 2000: *Stratigraphy of the Siberian petroleum basins: Silurian of the Siberian Platform*. SO RAN Press, «GEO» branch. 403 pp.
- Tesakov, Yu.I., Simonov, O.N., Kovalevskaya, E.O. & Lopushinskaya, T.V., 2002: *Silurian of the north-western Siberian Platform*. SO RAN Press, «GEO» branch. 405 pp.
- Gradstein, F.M., Ogg, J.G. & Smith, A.G., 2004: *A geologic time scale*. Cambridge University Press. 589 pp.
- Ogg, J.G., Ogg, G. & Gradstein, F.M., 2008: *The concise geologic time*, 177. Cambridge University

Ordovician terrigenous clastics in Japan and the link to South China

YUKIO ISOZAKI¹, KAZUMASA AOKI¹ AND TAKAFUMI HIRATA²

The Japanese Islands have nearly 700 million year old history that started at the breakup of the Rodinia supercontinent (Isozaki et al. 2010, 2011). Proto-Japan originally developed from a passive margin along South China (Yangtze) block detached from Rodinia, and was later converted tectonically into an active continental margin along the western Pacific (Panthalaasa) around ca. 520 Ma (Middle Cambrian) as marked by the oldest arc-granite and the oldest high-P/T metamorphic rocks in Japan.

The oldest non-metamorphosed sedimentary unit in Japan hitherto known is represented by the Middle Ordovician fore-arc deposits, although their distribution is limited solely in two separate areas (i.e. the Hida marginal belt in central Japan and the South Kitakami belt in NE Japan); and their sizes are extremely small. In the Hida marginal belt, Sandbian (early Late Ordovician; 453–458 Ma) conodonts occur from siliceous mudstone (Hitoegane Fm; Tsukada & Koike 1997); however, the strata were chopped into fragments in a serpentinite *mélange* zone (Nakama et al. 2010). In the S. Kitakami belt, the Middle Ordovician (466 Ma) trondhjemite (Kagura ophiolite suite) is covered by a 457 Ma (Sandbian) felsic tuff (Koguro Fm dated by detrital zircon; Shimojo et al. 2010).

Also in the S. Kitakami belt, we recently recognized an apparently much thicker coherent sedimentary unit of terrigenous clastics (nearly 1500 m thick Nameirizawa Fm), which may span from the mid-Ordovician (this study) to lower Silurian (Shimojo et al. 2010), by virtue of detrital zircon chronology for the sandstones. This unit is covered by the Wenlockian (mid-Silurian) clastics (Orikabe Fm) with trilobites (*Encrinurus*) and corals (*Halysites*) of strong affinity to the contemporary fauna from South China and Australia (Yamazaki et al. 1984; Kato 1990). In addition, we could identify much older zircons of Proterozoic age; e.g., 1070, 1116, 1204, 1773 and 1993 Ma, from the Ordovician–Silurian sandstones. It is noteworthy that possible source of the first three ages can be found solely in South China in the neighboring areas in East Asia. Together with the paleobiogeographical proximity, the new detrital zircon ages positively suggest that Paleozoic Japan formed a segment of the Pacific margin of South China. Moreover, the calc-alkaline nature of the felsic volcanoclastics recorded active subduction-related processes that occurred in a matured arc-trench system in Paleozoic Japan. The highly limited preservation/occurrence of these orogenic elements of the

Ordovician arc-trench system, in particular in SW Japan, was likely related to the severe tectonic erosion occurred afterwards (Isozaki et al. 2010, 2011).

As the S. Kitakami belt is located more than 1000 km to the east of modern S. China margin, the present documentation of the Ordovician arc-trench system and its link to S. China provides strong constraints in reconstructing paleogeography of the Paleozoic western Panthalassa.

¹*Department of Earth Science and Astronomy, University of Tokyo, Japan*

²*Department of Geology and Mineralogy, Kyoto University, Japan*

References

- Isozaki, Y., Aoki, K., Nakama, T. & Yanai, S., 2010: New insight into a subduction-related orogen: A reappraisal of the geotectonic framework and evolution of the Japanese Islands. *Gondwana Research* 18, 82–105.
- Isozaki, Y., Maruyama, S., Nakama, T., Yamamoto, S. & Yanai, S., 2011: Growth and shrinkage of an active continental margin: updated geotectonic history of the Japanese Islands. *Journal of Geography* 120, 65–99. [in Japanese with English abstract]
- Kato, M., 1990: Paleozoic corals. In K., Ichikawa, S. Mizutani, I. Hara, S. Hada & A. Yao (eds.): *Pre-Cretaceous terranes of Japan*, 307–312. Publication of IGCP #224.
- Nakama, T., Hirata, T., Otoh, S. & Maruyama, S., 2010: The oldest sedimentary age 472 Ma (latest Early Ordovician) from Japan: U-Pb zircon age from the Hitoegane Formation in the Hida marginal belt. *Journal of Geography* 119, 270–278. [in Japanese with English abstract]
- Shimojo, M., Otoh, S., Yanai, S., Hirata, T. & Maruyama, S., 2010: LA-ICP-MS U-Pb age of some older rocks of the South Kitakami belt, Northeast Japan. *Journal of Geography* 119, 257–269. [in Japanese with English abstract]
- Tsukada, K. & Koike, T., 1997: Ordovician conodonts from the Hitoegane area, Kamitakara village, Gifu prefecture. *Journal of the Geological Society of Japan* 103, 171–174. [in Japanese with English abstract]
- Yamazaki, M., Okami, K., Ehiro, M. & Oishi, M., 1984: Silurian System at Orikabe Pass in the northern margin of South Kitakami Mountains. *Earth Science (Chikyu-Kagaku)* 38, 268–272. [in Japanese]

An acid-free method of microfossil extraction from clay-rich lithologies using the surfactant Rewoquat: Examples of application to Silurian and Devonian fossils

EMILIA JAROCHOWSKA¹, PETRA TONAROVÁ^{2,3}, AXEL MUNNECKE¹, LENKA FERROVÁ^{2,4}, JAN SKLENÁŘ⁵ AND STANISLAVA VODRÁŽKOVÁ^{1,2}

Marine rocks characterized by high clay content provide excellent conditions for fossil preservation, particularly for organic-walled microfossils such as graptolites and chitinozoans. Nevertheless, the phyllosilicate minerals which constitute the clay component make microfossil extractions difficult. The problem results from the tendency of phyllosilicates to form aggregates in low pH values, as typical methods of microfossil extraction employ acids for rock digestion. Consequently, the use of acids for clayey rocks is often inefficient and time-consuming. In the case of rocks which are not extensively cemented, e.g., with carbonate or silica, an alternative method is more efficient: disintegration using the cationic surfactant Rewoquat W 3690 PG, which acts as a clay dispersing agent.

We have compared acid digestion protocols with disintegration in Rewoquat using two Palaeozoic examples which we have identified as causing problems in acid extractions:

1. The Mulde Brick Clay Member (MBCM) from the middle Silurian of Gotland (Blåhäll 1): Two samples have been processed using (1) the buffered acetic acid method of Jeppsson et al. (1999), (2) disintegration in Rewoquat;
2. Transition layers between the Zlíčov Limestone and the Daleje Shale from the Emsian of the Barrandian area in the Czech Republic (Pekárek Mill section): Two samples from 5 different beds have been processed either by (1) digestion in 35% HCl, 30% HF and concentrated hot HCl, (2) using Rewoquat.

Disintegration in Rewoquat followed a very simple protocol: the samples were poured over with the surfactant, stored in a tightly sealed container for several days, optionally soaked with water for one more day, and sieved. For each sample, we have also performed bulk XRD analysis to identify the dominant clay component. Both samples exhibited a very high content of illite: 35.63% in the case of the MBCM sample

and 24.76% in the case of the Daleje Shale (bed no. CH15b *sensu* Chlupáč & Lukeš 1999).

In both experiments, disintegration in Rewoquat was faster (days) than digestion in acid (months), and allowed to recover calcareous in addition to organic-walled fossils. With respect to the MBCM sample, formation of clay aggregates during acid extraction lowered the number of recovered chitinozoan and scolecodont specimens by nearly two-thirds. The preservation of palynomorphs was comparable, and with respect to retiolitid graptolites in the MBCM sample, Rewoquat extraction yielded a higher proportion of specimens which did not suffer from compaction and fragmentation.

Recovered calcareous fossils included stratigraphically important groups such as dacroconarid tentaculites (Daleje Shale), brachiopods and trilobites (both samples). Moreover, elimination of acid dissolution in the extraction protocol offered the possibility to recover calcareous and phosphatic elements which are most prone to be affected by etching and dissolution, i.e., those with the highest surface/volume ratio, for example small conodont elements and micromorphic brachiopods. We were able to recover brachiopod shells as small as 450 µm in length, representing in most cases juvenile forms with well preserved protogula.

Based on our experiences with marls and shales we recommend the use of Rewoquat for extraction of microfossils, including organic-walled, calcareous and phosphatic groups, as it presents the following advantages:

1. It is several times faster and can give higher yields than digestion in acids,
2. It allows to recover all types of fossils in one single extraction, and thus to make the best use of the sample when the available rock volume is limited (as in the case of drillcores),
3. It does not require the use of hazardous chemicals,
4. As opposed to techniques employing acids, Rewoquat does not dissolve or etch any chemical structures, making it possible to recover the full spectrum of fossils, including the smallest and most delicate forms.

¹*GeoZentrum Nordbayern, Fachgruppe Paläoumwelt, Universität Erlangen-Nürnberg, Loewenichstrasse 28, 91054 Erlangen, Germany; emilia.jaroehowska@gzn.uni-erlangen.de, axel.munnecke@gzn.uni-erlangen.de*

²*Czech Geological Survey, Geologická 6, 152 00 Prague 5, Czech Republic; petra.tonarova@geology.cz, stana.vodrazkova@seznam.cz*

³*Institute of Geology at Tallinn University of Technology, Ehitajate tee 5, 19086 Tallinn, Estonia*

⁴*Faculty of Science, Charles University in Prague, Albertov 6, 128 43 Prague 2, Czech Republic; ferrova@natur.cuni.cz*

⁵*Palaeontological Department, Natural History Museum, National Museum, Václavské náměstí 68, 115 79 Praha 1, Czech Republic; jan_sklenar@nm.cz*

Acknowledgements

EJ and AM acknowledge the support of the Deutsche Forschungsgemeinschaft (project no. Mu 2352/3); PT, LF and SV – of the Czech Science Foundation (project No P210/12/2018); PT was also supported by the European Union through the European Social Fund (Mobilitas grant No MJD407); JS – by the Ministry of Culture of the Czech Republic (DKRVO 2013/04, National Museum, 00023272); SV – by the Alexander von Humboldt Foundation, funded by the Federal Ministry for Education and Research (Germany).

References

- Chlupáč, I. & Lukeš, P., 1999: Pragian/Zlíchovian and Zlíchovian/Dalejan boundary sections in the Lower Devonian of the Barrandian area, Czech Republic. *Newsletters on Stratigraphy* 37, 75–100.
- Jeppsson, L., Anehus, R. & Fredholm, D., 1999: The optimal acetate buffered acetic acid technique for extracting phosphatic fossils. *Journal of Paleontology* 73, 964–972.

The record of the middle Silurian Mulde Event in Podolia, Western Ukraine

EMILIA JAROCHOWSKA¹, AXEL MUNNECKE¹ AND WOJCIECH KOZŁOWSKI²

During the Homeric Age of the Wenlock Epoch a stepwise extinction has been proposed among hemipelagic fauna, in particular among graptolites (known as the *lundgreni* Event, Urbanek 1993) and among conodonts (the Mulde Event, Jeppsson 1993). The crisis was preceded by the onset of a double-peaked positive stable carbon isotope excursion recognized in the carbonate platform and platform slope environments in low palaeogeographical latitudes, i.e. in the palaeocontinents of Baltica, Laurentia and Avalonia. The biotic changes in the open shelf environments coincide in the shallow-water realm with evidence of a rapid regression and emersion of large parts of the carbonate platform, followed by the expansion of post-extinction facies dominated by microbial carbonates and atypical low-diversity biota (Calner 2005).

We have examined the Homeric succession in Podolia, Western Ukraine, formed in a carbonate ramp environment, which developed in an arid climate, as evidenced by the presence of evaporites (Tsegelnyuk et al. 1983) and widespread sabkha deposits. During the middle Silurian the area was located in the south-west part of a vast epeiric basin in western Baltica. The $\delta^{13}\text{C}$ excursion, initially identified by Kaljo et al. (2007), has been studied in the sections exposed in the Bahovichka River valley and on the south bank of the Dniester River. The excursion begins in the uppermost part of the Sursha Formation developed as nodular limestones. In the lower part of the overlying Muksha Formation, the $\delta^{13}\text{C}$ record reaches its maximum value of 5.15‰ (V-PBDB) and subsequently stretches in a plateau of values around 4.5‰ throughout a 9-meter-long interval. The Muksha Fm is formed as alternating microbial-stromatoporoid autobiostromes and inter-biostrome calcareous mudstones rich in organic matter. The main framework-building organisms of the autobiostromes are calcimicrobes of *Garwoodia* type (*sensu* Wray 1977), oncoid-forming *Rothpletzella*, and stromatoporoids. Associated biota includes green algae, trilobites, ostracods and unusually common rostroconchs. The assemblage differs in composition from the typical stromatoporoid-tabulate biostromes present elsewhere in the Silurian succession of Podolia. In the uppermost part of the Muksha Fm the biostromes are succeeded by stromatolites with abundant wrinkle structures and mudcracks, intercalating with argillaceous dolomites marking the onset of the sabkha-type sedimentation, characteristic for the overlying Ustya Formation. This lithological complex contains an event bed ranging in thickness from

20 cm in its most distal parts to ca. 2 m in the proximal part. It is formed by a conglomerate of angular sand- to boulder-size extraclasts embedded in calcareous claystone. The clasts and the matrix exhibit highly scattered $\delta^{13}\text{C}$ values, indicating redeposition of material eroded from a wide stratigraphic interval. The event bed marks the end of the Mulde excursion, with the $\delta^{13}\text{C}$ values remaining close to 0‰ in the Ustyia Fm. It reaches a thickness of ca. 20 m and is characterized by massive and thin-bedded argillaceous dolomites with evidence of episodic emersion and formation of evaporites.

The facies development across the Mulde Event in Podolia supports the collapse of skeletal carbonate factory during the excursion interval, accompanied by the development of microbial carbonates, which seems to be a widespread phenomenon throughout the entire basin (Kórts 1991; Calner 2005). This microbial expansion during the post-extinction interval may reflect the recovery of marine ecosystems following the proposed geochemical perturbation associated with the Mulde Event.

¹*GeoZentrum Nordbayern, Fachgruppe Paläoumwelt, Universität Erlangen-Nürnberg, Loewenichstrasse 28, 91054 Erlangen, Germany; emilia.jarochowska@gzn.uni-erlangen.de, axel.munnecke@gzn.uni-erlangen.de*

²*Institute of Geology, University of Warsaw, Al. Żwirki i Wigury 93, 02089 Warsaw, Poland; woko@uw.edu.pl*

References

- Calner, M., 2005: Silurian carbonate platforms and extinction events – ecosystem changes exemplified from Gotland, Sweden. *Facies* 51, 584–591.
- Jeppsson, L., 1993: Silurian events: the theory and the conodonts. *Proceedings of the Estonian Academy of Sciences* 42, 23–27.
- Kaljo, D.L., Grytsenko, V.P., Martma, T. & Mõtus, M.A., 2007: Three global carbon isotope shifts in the Silurian of Podolia (Ukraine): stratigraphical implications. *Estonian Journal of Earth Sciences*, 56, 205–220.
- Kórts, A., 1991: Distribution of calcareous algae, oncolites and stromatolites in Wenlock–Ludlow boundary beds in Estonia. *Proceedings of the Estonian Academy of Sciences* 40, 43–49.
- Tsegelnyuk, P., Grytsenko, V.P., Konstantinenko, L.I., Ishchenko, A.A., Abushik, A.F., Bohoyavlenskaya, O.V., Drygant, D.M., Zaika-Novatsky, V.S., Kadlets, N.M., Kiselev, G.N. & Sytova, V.A., 1983: The Silurian of Podolia, a guide of the excursion. Naukova Dumka.
- Urbanek, A., 1993: Biotic crises in the history of Upper Silurian graptoloids: A palaeobiological model. *Historical Biology*, 7, 29–50.
- Wray, J.L., 1977: Calcareous algae. *Developments in Palaeontology and Stratigraphy* 4. Elsevier. 185 pp.

Late Ordovician brachiopod faunal gradient along paleotropical latitudes in Laurentia

JISUO JIN¹, AKBAR SOHRABI¹ AND COLIN SPROAT¹

During the Late Ordovician, Laurentia straddled the equator and extended into mid-tropics to the north and into the subtropics to the south (Cocks & Torsvik 2011; Jin et al. 2013). After the mid-Darriwilian major faunal turnover event, the brachiopod faunas that newly evolved in Laurentia were confined largely to pericratonic settings and remained semi-cosmopolitan from late Darriwilian to Sandbian (Llanvirn–early Caradoc) times. Marine transgression and extensive flooding of the Laurentian continental interior began in the early Katian, when the brachiopod faunas invaded the epicontinental seas and began to manifest provincialism at global scale as well as endemism within Laurentia. This is demonstrated by the clear differentiation of the Epicontinental Brachiopod Fauna (EBF) from the pericratonic Scoto-Appalachian Brachiopod Fauna (SABF) within Laurentia (Sohrabi & Jin 2013). The SABF originated during the late Darriwilian, became most distinct and diverse from the Sandbian to early Katian (late Chazyan–Chatfieldian), and disappeared by mid-Katian (Edenian) time. During the mid-Katian (Edenian–Maysvillian), the EBF became virtually ubiquitous in the epeiric seas of Laurentia, showing a high degree of homogeneity in faunal composition. At the global scale, however, the EBF was strongly endemic, and many of the newly originated genera (e.g., *Hiscobeccus*, *Lepidocyclus*, *Nasutimena*) in Laurentia rarely occurred in other paleoplates.

During the late Katian (Richmondian) greenhouse episode, much of the paleocontinent Laurentia was inundated by shallow tropical seas, and the Richmondian brachiopod fauna achieved an unusual degree of homogeneity in generic composition across the epicontinental seas. At the generic level, the ancestors of many predominant brachiopods in the Richmondian EBF can be traced to the continental margin brachiopod faunas (CMBF) within Laurentia. Some common genera of the CMBF rarely invaded epicontinental seas, especially the paleoequatorially located Hudson Bay and Williston basins in central Laurentia (e.g., *Platystrophia*, *Hebertella*, *Cincinnetina*, *Paucicrura*, *Tcherskidium*, *Proconchidium*, *Rhynchotrema*, *Rostricellula*). Inversely, many EBF genera can usually be traced to CMBF, represented by the same or different congeneric species. Among several discrete evolutionary lineages, some common trends of morphological modification are recognizable when the ancestral forms are compared to their descendants in epicontinental seas. 1) Notable increases in shell size, shell-wall thickness, and

shell globosity, as typified by the *Rhynchotrema–Hiscobeccus* lineage (Sohrabi & Jin 2013), the *Plaesiomya subquadrata–P. occidentalis* species cline (Sproat & Jin in press), and the *Strophomena–Nasutimena* lineage (Jin & Zhan 2001). 2) Conspicuous rugosity in phylogenetically unrelated clades (e.g., the strophomenide *Nasutimena* and the rhynchonellide *Hiscobeccus*). 3) Convergent evolution from a bilobed to a trilobed cardinal process, as observed in the *Cincinnetina–Diceromyonia* lineage in the superfamily Dalmanelloidea, and in the *Plaesiomya subquadrata–P. occidentalis* morphocline in the superfamily Orthoidea (both represent transitions from CMBF to EBF taxa). 4) Clear paleogeographic differentiation of dalmanelloid genera between intracratonic equatorial seas and higher tropical pericratonic shelves, the former being dominated by *Diceromyonia* with strongly aditicate shells, whereas the latter by *Cincinnetina* and *Paucicrura* with much weaker aditicles in their shells (Jin 2012).

The high degree of provinciality of the EBF at the global scale, as well as the strong paleogeographic separation of species and genera as a result of regional and local niche partitioning and paleolatitudinal gradient within Laurentia (Holland & Patzkowsky 2007) effectively rendered the Katian brachiopod faunas of Laurentia as island faunas through faunal insularization. Such endemic fauna of relatively low diversity would be particularly susceptible to drastic environmental change, which may explain their extinction at the onset of Hirnantian glaciation and the drawdown of the epicontinental seas.

¹*Department of Earth Sciences, Western University, London, ON, N6A 5B7, Canada*

References

- Cocks, L.R.M. & Torsvik, T.H., 2011: The Palaeozoic geography of Laurentia and western Laurussia: A stable craton with mobile margins. *Earth-Science Reviews* 106, 1–51.
- Jin, J., 2012: *Cincinnetina*, a new Late Ordovician dalmanellid brachiopod from the Cincinnati type area, USA: Implications for the evolution and palaeogeography of the epicontinental fauna of Laurentia. *Palaeontology* 55, 205–228.
- Jin, J., Harper, D.A.T., Cocks, L.R.M., McCausland, P.J.A., Rasmussen, C.M.Ø. & Sheehan, P.M., 2013: Precisely locating the Ordovician equator in Laurentia. *Geology* 41, 107–110.
- Jin, J. & Zhan R., 2001: Late Ordovician articulate brachiopods from the Red River and Stony Mountain formations, southern Manitoba. NRC Research Press. 117 pp.
- Holland, S.M. & Patzkowsky, M.E., 2007: Gradient ecology of a biotic invasion: biofacies of the type Cincinnati Series (Upper Ordovician), Cincinnati, Ohio region, USA. *Palaios* 22, 392–407.
- Sohrabi, A. & Jin, J., 2013: Global palaeobiogeography of brachiopod faunas during the early Katian (Late Ordovician) greenhouse episode. *Palaeogeography, Palaeoclimatology, Palaeoecology*. doi 10.1016/j.palaeo.2013.02.027.
- Sohrabi, A. & Jin, J., 2013: Evolution of the *Rhynchotrema–Hiscobeccus* lineage: implications for the diversification of the Late Ordovician epicontinental brachiopod fauna of Laurentia. *Lethaia* 46, 188–210.
- Sproat, C. & Jin, J., in press: Evolution of the Late Ordovician plaesiomyid brachiopod lineage in Laurentia. *Canadian Journal of Earth Sciences*.

North American turnover from mollusk-dominated Depauperate Zone (Late Ordovician) to brachiopod-dominated (early Silurian) faunas

MARKES E. JOHNSON¹

The Ordovician–Silurian unconformity through the central part of North America separates the Maquoketa shale (pre-Hirnantian) with multiple horizons of phosphorite from overlying Silurian (Llandoveryan) carbonates. In Iowa, Illinois, and Missouri, the basal Maquoketa features a Depauperate Zone (Ladd 1929), characterized by diminutive mollusks including chitons, scaphopods, palaeotaxodont bivalves, archeogastropods, hyolithoids, and orthoconic cephalopods (Snyder & Bretsky 1971; Frest et al. 1999). Many species reappear through subsequent levels in the Maquoketa, but vary in diversity and dominance. A single occurrence of this fauna is traced to the lower Silurian on the western flank of Ohio's Cincinnati Arch (Harrison & Harrison 1975). In contrast, corals and brachiopods dominate Silurian faunas. The most prolific in terms of preserved populations are the large-shell pentamerid brachiopods (Johnson 1997).

Previous studies on the Depauperate Zone struggled with difficulties of mechanical extraction of fossils from a dolomitized matrix. Results on size variations and comparative allometry provided in this study are based on a large sample of naturally disaggregated material screened from the basal Maquoketa at Dubuque, Iowa. The fossils are phosphatized internal molds, although in rare cases replaced shells conserve growth lines. Sixteen species were recovered, including three-dimensional graptolites (*Rectograptus peosta*). Most abundant are the bivalves *Palaeoneilo fecunda* and *Nuculites neglectus*. The largest bivalves have a shell length of 12 mm, ranging downward in size to <2 mm. Also common is an orthid brachiopod, *Plaesiomys subquadrata*. Bivariate analyses were conducted on the bivalves and the brachiopod, as well as two species of gastropods (*Liospira micula* and *Cyrtolites carinatus*), a reputed sponge (*Hindia sphaeroidalis*), and the graptolite. A full range of growth stages in all mollusks shows isometric growth. The same pattern is especially characteristic of the orthid brachiopod (Fig. 1).

The Depauperate Zone is unusual both for reflecting a range of infaunal, epifaunal, nektonic, and planktonic members and for retention of very small growth forms. Winnowing by waves or bottom currents was minimal, at least during deposition of certain intervals in the Maquoketa. Pene-contemporaneous replacement of delicate features is linked to high concentrations of P₂O₅ in seawater intermittently brought across the shelf through upwelling from the margin of the paleocontinent off Arkansas. Ladd

(1929) speculated on the development of a stunted or “dwarf” fauna. More contemporary terms that might apply are the Lilliput effect and selection for paedomorphosis. The former is rejected because reoccurrences of the depauperate fauna are unrelated to extinctions. The latter is appealing because some members like the brachiopod *Plaesiomys subquadrata* show a record of larger individuals (up to 150% in adult size) in other regions.

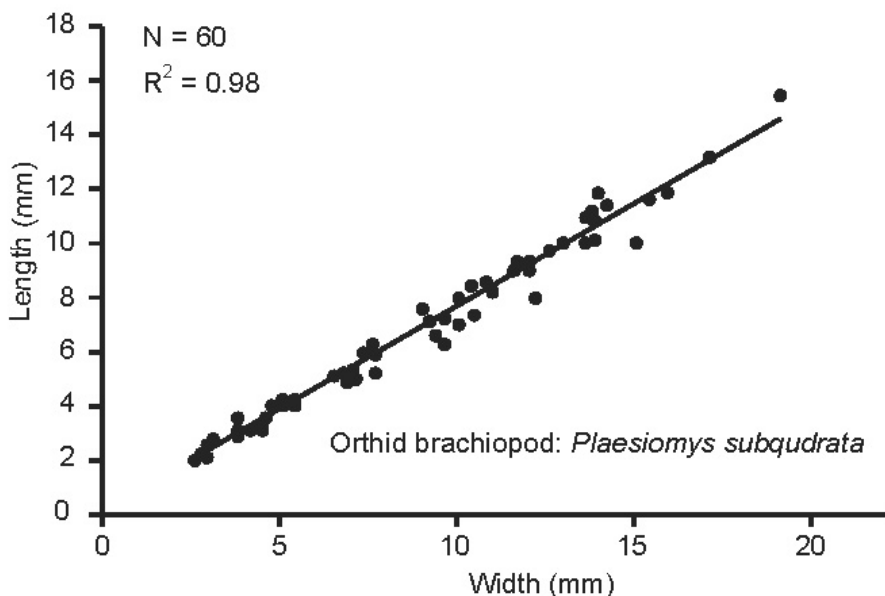


Fig. 1. Bivariate plot of shell width vs. length in an orthid brachiopod.

Coral colonies and brachiopods from the lower Silurian of North America are normal in size. Populations of *Pentamerus oblongus* from Iowa preserve a range of immature to adult individuals with shell lengths from 10 mm to >130 mm. Bivariate analysis shows a curvi-linear growth pattern in *Pentamerus* that implies allometric growth (Johnson 1977). Dense crowding surely played an environmental role in the control of shell shape. Clear-water deposition under conditions of good marine circulation prevailed during much of the Silurian in North America. Based on novaculite deposits in Texas and Arkansas, upwelling continued on the southwest margin of the paleocontinent with a possible influence on secondary silicification of original CaCO₃ corals and shells. The muddy substrate typical through much of the Maquoketa shale disappeared soon after the end of the Ordovician due to sea-level rises that progressively flooded sediment sources in lowlands along the trans-continental arch as well the Taconic highlands to the southeast.

¹*Department of Geosciences, Williams College, Williamstown, Massachusetts, 01267, USA; mjohnson@williams.edu*

References

- Frest, T.J., Brett C.E. & Witzke, B.J., 1999: Caradocian-Gedinnian echinoderm associations of Central and Eastern North America. In A.J. Boucot & J.D. Lawson (eds.): *Paleocommunities: A case study from the Silurian and Lower Devonian*, 638–783. Cambridge University Press.
- Harrison, W.B. & Harrison, L.K., 1975: A Maquoketa-like molluscan community in the Brassfield Formation (Early Silurian) of Adams County, Ohio. *Bulletin of American Paleontology* 67, 193–235.
- Johnson, M.E., 1977: Succession and replacement in the development of Silurian brachiopod populations. *Lethaia* 10, 83–93.
- Johnson, M.E., 1997: Silurian event horizons related to the evolution and ecology of pentamerid brachiopods. In C.E. Brett & G.C. Baird (eds.): *Paleontological Events – stratigraphic, ecological, and evolutionary implications*, 162–180. Columbia University Press.
- Ladd, H.S., 1929: The stratigraphy and paleontology of the Maquoketa shale of Iowa. *Iowa Geological Survey Annual Report* 34, 305–417.
- Snyder, J. & Bretsky, P.W., 1971: Life habits of diminutive bivalve mollusks in the Maquoketa Formation (Upper Ordovician). *American Journal of Science* 271, 227–251.

Upper Silurian chemostratigraphy of Podolia revisited: Carbon isotopes, bentonites and biostratigraphy

DIMITRI KALJO¹, VOLODYMYR GRYTSENKO², TOIVO KALLASTE¹, TARMO KIIPLI¹ AND TÕNU MARTMA¹

Besides traditional biostratigraphy, carbon isotopes and bentonites have become new authorities in stratigraphy. Biostratigraphy applied in the carbonate rock area, is more oriented on microfossils (chitinozoans, conodonts). The popularity of these trends derives from successful studies performed, but sometimes possibilities are overestimated. The best results are achieved in co-operation of all.

Three positive carbon isotope excursions have been identified in the upper Silurian of Podolia (Ukraine). The first occurs in the upper Ludlow (Isakivtsy and Prygorodok formations). Upwards, one excursion follows in the upper Přídolí (at the boundary of the Trubchin and Dzvenygorod fms) and the SIDE excursion at the Silurian–Devonian boundary (junction of the Dzvenygorod and Khudykivtsi fms). The first and the third excursion are well known also elsewhere. The second excursion is very conspicuous in the Kotuzhiny core, but not in Dniester outcrops and Lithuanian cores. A negative excursion of $\delta^{13}\text{C}$ values (the Post-Prygorodok low) has been noted in the lowermost Přídolí (Varnytsya Formation), having a counterpart in the East Baltic, called the Šilale low. New data obtained confirm our earlier observations (Kaljo et al. 2012).

Fourteen metabentonite beds are known from our study interval (three in the Isakivtsy Fm, six in the Prygorodok Fm, two in the Varnytsya Fm, two in the Trubchyn Fm, one in the Dzvenygorod Fm). Some of them are better studied (Huff et al. 2000; Kiipli et al. 2000) and help correlation of sections. We analysed bentonites C5 and C6 (in the topmost Prygorodok Fm) and C7 (lowermost Varnytsya Fm) in order to clarify chemostratigraphy of the Ludlow–Přídolí transition and higher. The first two are clearly identifiable; C7 is more like a terrigenous marlstone, but it cannot be mixed up with C6. Bentonite C7 from the Kotuzhiny core contains 1.7% Sr, referring to a possible occurrence of celestine associating with gypsum-bearing rocks. The composition of bed C9 in the Trubchyn Fm is rather variable but bed C11 from the Dzvenygorod Fm is well identified.

The Silurian biostratigraphical data set of Podolia is rich, especially in part of macrofossils (Grytsenko et al. 1999). Microfossil data need certain modernisation. Paris & Grahn (1996) identified (repeated by Racki et al. 2012) *Eisenackitina barrandei* from the upper Dzvenygorod Fm at Volkovtsy (= Dnistrove). This chitinozoan dates in the

Baltic and elsewhere the very end of the Ludlow (Nestor 2012) and pushes the Skala Regional Stage nearly entirely into the Ludlow.

Our combined bio- and chemostratigraphical data show that the Isakivtsy and Prygorodok fms are of latest Ludlow age. The Post-Prygorodok carbon isotope low, located between bentonite beds C6 and C7, belongs to the lowest Přídolí. The upper Přídolí $\delta^{13}\text{C}$ excursion and C11 predate the occurrences of *E. barrandei* in the uppermost Dzvenygorod Fm. These seem to represent a curious case of Lazarus-type occurrence or something else.

¹*Institute of Geology, Tallinn University of Technology, 5, Ehitajate tee, Tallinn 19086, Estonia; kaljo@gi.ee, toivo.kallaste@gi.ee, tarmo.kiipli@gi.ee, martma@gi.ee*

²*Geological Museum of the State Natural History Museum, Ukraine National Academy of Sciences, 15 B. Khmelnytsky Str., 01030 Kyiv, Ukraine; favosites@ukr.net*

References

- Huff, W.D., Bergström, S.M. & Kolata, D.R., 2000: Silurian K-bentonites of the Dnestr Basin, Podolia, Ukraine. *Journal of the Geological Society of London* 157, 493–504.
- Gritsenko, V.P., Istchenko, A.A., Konstantinenko, L.I. & Tsegelnjuk, P.D., 1999: Animal and plant communities of Podolia. In A.J. Boucot & J.D. Lawson (eds.): *Paleocommunities: A case study from the Silurian and Lower Devonian*, *World and Regional Geology Series* 11, 462–487. Cambridge University Press.
- Kaljo, D., Martma, T., Grytsenko, V., Brazauskas, A. & Kaminskas, D., 2012: Přídolí carbon isotope trend and upper Silurian to lowermost Devonian chemostratigraphy based on sections in Podolia (Ukraine) and the East Baltic area. *Estonian Journal of Earth Sciences* 61, 162–180.
- Kiipli, T., Tsegelnjuk, P.D. & Kallaste, T., 2000: Volcanic interbeds in the Silurian of the southwestern part of the East European Platform. *Proceedings of the Estonian Academy of Sciences, Geology* 49, 163–176.
- Nestor, V., 2012: A summary and revision of the East Baltic Silurian chitinozoan biozonation. *Estonian Journal of Earth Sciences* 61, 242–260.
- Paris, F. & Grahn, Y., 1996: Chitinozoa of the Silurian–Devonian boundary sections in Podolia, Ukraine. *Palaeontology* 39, 629–649.
- Racki, G., Balinski, A., Wrona, R., Malkowski, K., Drygant, D. & Szaniawski, H., 2012: Faunal dynamics across the Silurian–Devonian positive isotope excursions ($\delta^{13}\text{C}$, $\delta^{18}\text{O}$) in Podolia, Ukraine: Comparative analysis of the Ireviken and Klonk events. *Acta Palaeontologica Polonica* 57, 795–832.

Ordovician stratigraphy of the Siberian Platform: State of the art

ALEXANDER KANYGIN¹, ANDREI DRONOV², ANASTASIA YADRENKINA¹,
ALEXANDER TIMOKHIN¹ AND TARAS GONTA¹

The Ordovician succession of the Siberian Platform consists of twelve regional stages, which are based on benthic shelly fossils, predominantly brachiopods, trilobites and ostracodes. Their boundaries correspond to visible changes in sedimentology and fossil composition (Kanygin et al. 2010a) and most of them are recognized sequence boundaries (Dronov et al. 2009; Kanygin et al. 2010b). Due to relative isolation of the Siberian palaeocontinent, Ordovician faunas in shallow-water Siberian epicontinental basins are mostly endemic and precise correlation with global stages is difficult. It can be accomplished only on some levels corresponding to biotic and eustatic events (Bergström et al. 2009; Dronov et al. 2009). The principal ties to the global Ordovician time scale are provided by graptolites from surrounding territories of the Verkhoyansk-Chukotka fold belt, Taimyr, Altai and Sayany, and conodonts, which in most cases demonstrate closer affinities to coeval North American Midcontinent species associations than to those of the Russian Platform.

The lower boundary of the Ordovician system is now placed within the Nyaian regional stage based on the stratigraphic distribution of conodonts of the *Cordylodus* lineage. The *C. proavus* has been identified from the lowermost part of the Nyaian stage and *C. angulatus* from its uppermost part. Recently *C. lindstroemi* was recovered from carbonate sediments of the upper Nyaian stage in the key section along the Kulumbe River valley (Tolmacheva & Abaimova 2009). The precise level of the Lower/Middle Ordovician Series boundary is difficult to recognize due to the highly endemic conodonts and absence of graptolites in the Siberian sections. There is a consensus of opinions, however, that it roughly corresponds to the boundary between the Ugorian and the Kimaian regional stages (Bergström et al. 2009; Kanygin et al. 2010a).

The most distinct correlation level within the Middle Ordovician Series of the Siberian Platform is the base of the Volginian regional stage. This level coincides with a well-developed surface of erosion and sequence boundary at the base of the Volgino sequence (Kanygin et al. 2010b). It also represents the beginning of a prominent transgression, which was associated with significant biotic changes across the entire platform. The Volginian assemblage of brachiopods and ostracodes shows close affinities to the apparently coeval one of the Verkhoyansk-Chukotka region, where it is associated with

graptolites of the *Hustedograptus teretiusculus* graptolite Zone of the Upper Darriwilian global stage (Bergström et al. 2009; Kanygin et al. 2010a).

The base of the Upper Ordovician Series on the Siberian Platform corresponds to the base of the Chertovskian regional stage, which coincides with a sequence boundary and marks the most prominent deepening event. The brachiopod and ostracode faunal assemblage of this regional stage is easily recognizable also in the Verkhoyansk-Chukotka fold belt where it is associated with graptolites of the *Nemagraptus gracilis* graptolite Zone. Recognition of the boundaries between the Chertovskian, Baksian, Dolborian, and Burian regional stages is based on conspicuous changes in the shelly faunas, but biostratigraphic correlation of these stage units to global stages remains uncertain. Recently extracted zircon crystals from the K-bentonite beds within the Baksian stage (Dronov et al 2011) provides $^{206}\text{Pb}/^{238}\text{U}$ age of 450.58 ± 0.27 Ma, (B. Sell personal communication) which corresponds to the early Katian global stage. The Upper boundary of the Ordovician succession across most of the Siberian Platform is marked by a regional hiatus, which corresponds to most of the Hirnantian global stage.

¹*Trofimuk Institute of Petroleum Geology and Geophysics, Siberian Branch of Russian Academy of Sciences, Acad. Koptyug 3, 630090, Novosibirsk, Russia; kanyginav@ipgg.nsc.ru, yadrenkinaag@ipgg.nsc.ru, timokhinav@ipgg.nsc.ru, gontatv@ipgg.nsc.ru*

²*Geological Institute, Russian Academy of Sciences, Pyzhevsky per. 7, 119017, Moscow, Russia; dronov@ginras.ru*

References

- Bergström, S.M., Chen, X., Gutiérrez-Marco, J.C. & Dronov, A., 2009: The new chronostratigraphic classification of the Ordovician System and its relations to major series and stages and to $\delta^{13}\text{C}$ chemostratigraphy. *Lethaia* 42, 97–107.
- Dronov, A.V., Kanygin, A.V., Timokhin, A.V., Tolmacheva, T.Yu. & Gonta, T.V., 2009: Correlation of eustatic and biotic events in the Ordovician paleobasins of the Siberian and Russian platforms. *Paleontological Journal* 43, 1477–1497.
- Dronov, A.V., Huff, W.D., Kanygin, A.V. & Gonta, T.V., 2011: K-bentonites in the Upper Ordovician of the Siberian Platform. In J.C. Gutiérrez-Marco, I. Rábano & D. García-Bellido (eds.): Ordovician of the World. *Cuadernos del Museo Geominero* 14, 135–141.
- Kanygin, A.V., Koren, T.N., Yadrenkina, A.G., Timokhin, A.V., Sychev, O.V., & Tolmacheva, T., Yu., 2010a: Ordovician of the Siberian Platform. In S.C. Finney & W.B.N. Berry (eds.): The Ordovician Earth System. *Geological Society of America Special Paper* 466, 105–117.
- Kanygin, A., Dronov, A., Timokhin, A. & Gonta, T., 2010b: Depositional sequences and palaeoceanographic change in the Ordovician of the Siberian craton. *Palaeogeography, Palaeoclimatology, Palaeocology* 296, 285–294.
- Tolmacheva, T.Yu. & Abaimova, G.P., 2009: Late Cambrian and Early Ordovician conodonts from the Kulumbe River section, northwest Siberian Platform. *Memoirs of the Association of Australasian Palaeontologists* 37, 427–451.

Bioconstructions from the Lower Cambrian of Sonora State, Mexico

ADELIN KERNER¹, SEBASTIEN CLAUSEN², LEA DEVAERE², JUAN-JOSE PALAFOX-REYES³, BLANCA ESTELA BUITRON-SANCHEZ⁴ AND DANIEL VACHARD²

The Sonora state, Mexico, records thick, mixed, Neoproterozoic (Cryogenian?) to middle Cambrian platforms deposited on a southern Laurentian margin. A short, discontinuously recorded, reefal interval developed during the early Cambrian times through the platforms of the modern Caborca area (north-western Sonora; Cordilleran miogeoclinal according to Stewart et al. 2002). Presence of archaeocyaths was previously reported by Okulitch (*in* Cooper et al. 1952) and their taxonomy reviewed by Debrenne (1987), based on sparse, not precisely located material from the Cerros de la Proveedora and Sierra Rajón (West and South of Caborca, respectively). Further study of the previous area was carried out by Debrenne et al. (1989). The aims of this study is (1) to assess for the first time the sedimentological settings of the archaeocyaths-calcimicrobes bioconstructions from the Sierra Rajón area based on extensive recent field investigations and (2) to review their archaeocyath assemblage.

Two distinct bioconstructions, separated by a short regressive sequence and fall of carbonate productivity, have been identified. The first bioconstruction displays some well preserved bioherms constituted by the superposition of meter-scale lenticular patches sparsely aligned, about 20 to more than 100 meters from each others, along the platform margin and separated by shale deposits. The second episode starts with condensed beds of reworked archaeocyaths remains separated from oolitic packstones by erosional surfaces occasionally marked by millimeter scaled stromatolites. This episode is registered in an approximately 25 m-thick bioherm topped by siltstone and oolitic shoal deposits.

The studied field sections are almost devoid of trilobitic remains. Therefore, the archaeocyaths are of prime importance for the chronostratigraphic correlation of investigated levels.

Archaeocyaths genera from the two episodes were identified using the archaeocyaths interactive-key developed by Kerner et al. (2011, www.infosyslab.fr/archaeocyatha). The identification key is built from a knowledge base containing the description of all the 308 recognized valid genera. The description tool consists of extensive set of descriptors unrestricted to morphological information (87 morphologic and ontogenetic,

8 stratigraphic and geographic and 27 referring to traditional classification data). The presence of both stratigraphic and geographic data allows to quickly identifying lists of genera per area. It is also a powerful tool for stratigraphic purposes: a rapid selection of all archaeocyaths genera observed is immediately interpreted in term of age (up to date according to the Siberian chart). The recovered assemblage includes 55 genera and species: SP1, SP2 and SP3. This assemblage can be correlated with assemblage biozones CCC from Spain. Two genera were previously unknown from the assemblage. As a preliminary result, we can indicate that the studied field section was interpreted as early Botomian in age.

¹CNRS, UMR 7207, Research Centre on Palaeobiodiversity and Palaeoenvironments, MNHN Département Histoire de la Terre, Bâtiment de Géologie, CP48, 57 rue Cuvier, 75005 Paris France; kerner@mnhn.fr

²Université Lille 1, CNRS, UMR 8217 Géosystèmes, Bâtiment SN5, Avenue Paul Langevin, 59655 Villeneuve d'Ascq cedex, France; sebastien.clausen@univ-lille1.fr, lea.devaere@ed.univ-lille1.fr, daniel.vachard@univ-lille1.fr

³Universidad de Sonora, División de Ciencias Exactas y Naturales, Departamento de Geología, Blvd. Luis Encinas y Rosales, CP 83000. Hermosillo, Sonora, México; juan_palafox@hotmail.com

⁴Universidad Nacional Autónoma de México, Instituto de Geología, Departamento de Paleontología, Ciudad Universitaria, C.P 04510, México D.F., México; blancab@unam.mx

Acknowledgements

This study was supported by the Projects ECOSNord-ANUIES, UNISON-PROMEP, UNAM-PAPIIT Project IN105012, and CONACYT Project 165826. The L'Oréal foundation for women in science is acknowledged for the first author's grant to attend this symposium.

References

- Cooper G.A., Arellano A.R.V., Johnson J.H., Okulitch V.J., Stoyanow A. & Lochman C., 1952: Paleontology and stratigraphy of the Cambrian of Caborca, Northern Sonora, Mexico. *Archaeocyatha. Smithsonian Miscellaneous collection* 119, 27–34.
- Debrenne, F., 1987: Archaeocyatha from Mexico in the Smithsonian Institution. New data from recent collectings. *Geobios* 20, 267–273.
- Debrenne, F., Gandin, A., & Rowland, S.M., 1989: Lower Cambrian bioconstructions in northwestern Mexico (Sonora). Depositional setting, paleoecology and systematics of Archaeocyaths. *Geobios* 22, 137–195.
- Kerner, A., Debrenne, F. & Vignes-Lebbe, R., 2011: Cambrian archaeocyathan metazoans: revision of morphological characters and standardization of genus descriptions to establish an online identification tool. *ZooKeys* 150, 381–395.
- Stewart, J.H., Amaya-Martinez, R. & Palmer, A.R., 2002: Neoproterozoic and Cambrian strata of Sonora Mexico: Rodinian supercontinent to Laurentian Cordilleran margin. *Geological Society of America Special Paper* 365, 5–48.

Stromatoporoid diversity and growth in late Wenlock reefs and associated facies (Silurian) at Wenlock Edge, UK

STEVE KERSHAW¹ AND ANNE-CHRISTINE DA SILVA²

Wenlock reefs and associated limestones of central England have been studied for more than 100 years, and detailed work on reef structure, composition and stratigraphy is well known, together with some general information on the stromatoporoids. However, up to now there is little detailed work on the stromatoporoids, and there has not been a comprehensive study of the relationship between stromatoporoid growth forms, taxa and sedimentary environments. Stromatoporoids make up an important component of the reef biota, together with tabulate corals. Field measurements and sampling of ca. 80 stromatoporoid specimens, in Coates and Lea South Quarries on Wenlock Edge reveal that stromatoporoids show low taxonomic diversity, with only six taxa found within the reefs and adjacent bedded limestones; of those six taxa, only three are abundant: *Labechia*, which is the main reef frame-builder with a laminar anastomosing growth form (Fig. 1); plus *Actinostroma* and *Ecclimadictyon*, both of which are low-to-high domical growth forms up to 30 cm in basal dimension; detailed taxonomy and distribution in facies will be completed later. Although 80 samples is not a large collection, almost every stromatoporoid specimen, accessible from the ground, was sampled, so that the collection is as representative of the assemblage as can be achieved from the current exposures in the quarries. Samples were collected from reef bases, middles and tops as well as through the associated bedded limestones.

Such a low stromatoporoid diversity is unusual in comparison with similar reef-bearing facies on Gotland, where Mori (1969, 1970) found 22 taxa in the Slite Group (slightly older than Wenlock Edge), 11 taxa in the Klinteberg Group (approximately equivalent in age to Wenlock Edge) and 23 taxa in the Hemse Group (slightly younger than Wenlock Edge). However, Mori (1970) found only 6 taxa in the Halla Formation, in which *Labechia* and *Ecclimadictyon* are also the two most abundant taxa; the Halla Formation episode on Gotland is partly equivalent to the Nodular Limestone facies in Wenlock Edge, below the sampled horizons, and was a time of suppressed reef-building, presumably related to the Mulde Extinction event.

The reasons for the poor diversity of Wenlock Edge stromatoporoids are not clear, but there are at least two possibilities: 1) the episode of reef growth of Wenlock reefs in England was very short, in this location on the margin of the Avalon-Baltic continent

and may not have been long enough to develop into the diverse assemblages in more stable carbonate platforms of the continent interior, such as on Gotland; 2) the biota was affected by the Mulde Extinction event, when the reefs grew in the recovery phase after extinction. Nevertheless, the time-equivalent Klinteberg Group on Gotland contains more abundant taxa, pointing towards option 1 above, the short time of growth of the Wenlock Edge reefs, as the more likely control on stromatoporoid diversity.

Further work is required, and one line of enquiry is to establish tabulate coral faunas, which grew along with stromatoporoids; preliminary observations of tabulates in the sample set reveals only a few taxa of tabulates, in parallel with stromatoporoids. A comprehensive tabulate coral and stromatoporoid study may help to enhance understanding of the growth and controls of these late Wenlock reefs and related facies.




Fig. 1. *Labechia* reef frame from Much Wenlock Limestone Formation, Coates Quarry, Wenlock Edge, UK.

¹*Institute for the Environment, Halsbury Building, Brunel University, Uxbridge, Middlesex, UB8 3PH, UK; stephen.kershaw@brunel.ac.uk*

²*Liege University, Sedimentary Petrology, Boulevard du rectorat, 15, B20, Sart Tilman, 4000 Liege, Belgium; ac.dasilva@ulg.ac.be*

References

- Mori, K., 1969: Stromatoporoids from the Silurian of Gotland, I. *Stockholm Contributions in Geology* 19, 1–100.
- Mori, K., 1970: Stromatoporoids from the Silurian of Gotland, II. *Stockholm Contributions in Geology* 22, 1–152.

The Ordovician of the Sauerland (western Germany) revisited

LUTZ KOCH¹, THOMAS SERVAIS², JÖRG MALETZ³, THIJS VANDENBROUCKE²
AND JACQUES VERNIERS⁴

Ordovician sediments in Germany are mostly located in the central and eastern parts of Germany (Thuringia, Saxony, northern Bavaria) or in the subsurface of northern Germany (Rügen Island). However, Ordovician outcrops in western Germany are rare (Servais et al. 2008). Among the French-Belgian inliers (Rocroi, Givonne, Serpont, Condroz Inliers, etc.) that include Lower Palaeozoic rocks, only the Stavelot Inlier extends into western Germany, with a few Lower Ordovician outcrops near the Belgian-German border (Ribbert et al. 2002). The very small Remscheid-Altena and Ebbe inliers (also known as ‘Remscheid Anticline’ and ‘Ebbe Anticline’), being part of the Rhenish Massif, are the most important western German outcrop areas. The most complete stratigraphical succession is present in the Sauerland (south-eastern part of North Rhine-Westphalia) in the Ebbe Inlier. The Ordovician age of these sediments was first documented by the discovery of Ordovician trilobites by Rudolf and Emma Richter in 1937. The present paper reviews the extensive stratigraphical, palaeontological and palaeobiogeographical studies since the 1990s.

The Ordovician sediments all belong to the Herscheider Schichten (Herscheid Beds) and are attributed to four lithological units. The four formations are now attributed to the Middle to Upper Ordovician, including the Plettenberg-Bänderschiefer (Plettenberg Banded Slate) Formation and the Kiesbert-Tonschiefer (Kiesbert Slate) Formation (Darriwilian), the Rahlenberg-Grauwackenschiefer (Rahlenberg Greywacke Slate) Formation (earliest Sandbian) and the Solingen-Tonschiefer (Solingens Slate) Formation (Katian) (e.g. Maletz 2000).

The fossils from the Ebbe Anticline not only include trilobites (reviews available in Koch 2010 and Koch et al. 2011), but also graptolites and acritarchs (e.g., Maletz & Servais 1993), chitinozoans (e.g., Samuelsson et al. 2002), ostracods (e.g., Schallreuter & Koch 2011), foraminiferans (e.g., Riegraf & Niemeyer 1996) and trace fossils (e.g., Eiserhardt et al. 2001). The Remscheid and Ebbe inliers are today considered as the German extension of the French-Belgian inliers, and they present a stratigraphical succession of Ordovician age with fossils that are typical of the eastern part of the microcontinent Avalonia.

¹Heinrich-Heine-Straße 5, 58256 Ennepetal, Germany

²UMR 8217 Géosystèmes, Université de Lille1-CNRS, Cité Scientifique, 59655 Villeneuve d'Ascq, France; thomas.servais@univ-lille1.fr

³Fachbereich Geowissenschaften, Institut für Geologische Wissenschaften, Malteserstr. 74-100, 12249 Berlin, Germany

⁴Ghent University, Department of Geology and Soil Science, Research Unit Palaeontology, Krijgslaan 281, 9000 Gent, Belgium

References

- Eiserhardt, K.-H., Koch, L. & Eiserhardt, W.L., 2001: Revision des Ichnotaxon *Tomaculum* Groom, 1902. *Neues Jahrbuch für Geologie und Paläontologie, Abhandlungen* 22, 328–358.
- Koch, L., 2010: The trilobite fauna from the Ordovician of the Ebbe Anticline (Rhenish Massiv). In Geotop 2010. Geosites for the public. Paleontology and conservation of geosites. *Schriftenreihe der Deutschen Geologischen Gesellschaft* 66, 64–65.
- Koch, L., Lemke, U. & Schöllmann, L., 2011: Neue Trilobiten-Funde aus dem Ordovizium des Ebbe-Sattels (Rheinisches Schiefergebirge, Deutschland). *Geologie und Paläontologie in Westfalen* 80, 5–30.
- Maletz, J., 2000: Review of the Ordovician biostratigraphy of the Herscheid Schichten (Rheinisches Schiefergebirge, Germany). *Neues Jahrbuch für Geologie und Paläontologie, Abhandlungen* 218, 45–60.
- Maletz, J. & Servais, T., 1993: Acritarchs and graptolites from the Early Llanvirn (Ordovician) of the Herscheider Schichten (Rheinisches Schiefergebirge, Germany). *Neues Jahrbuch für Geologie und Paläontologie, Abhandlungen* 190, 125–142.
- Ribbert, K.H., Servais, T. & Vanguetaine, M., 2002: 4.28. Stavelot-Venn-Antiklinale (28). *Courier Forschungsinstitut Senckenberg* 235, 68–89.
- Riegraf, W. & Niemeyer, J., 1996: Agglutinierte Foraminiferen aus Graptolithen-Schwarzschiefern des Llanvirnium (Ordovizium) von Plettenberg im Sauerland (Nordrhein-Westfalen, NW-Deutschland). *Paläontologische Zeitschrift* 70, 19–36.
- Samuelsson, J., Gerdes, A., Koch, L., Servais, T. & Verniers, J., 2002: Chitinozoa and Nd isotope stratigraphy of the Ordovician rocks in the Ebbe Anticline, NW Germany. In J.A. Winchester, T.C. Pharaoh & J. Verniers (eds.): Palaeozoic Amalgamation of Central Europe. *Geological Society, London Special Publication* 201, 115–131.
- Schallreuter, R. & Koch, L., 2011: Ostrakoden aus dem Ordovizium des Ebbe-Sattels (Rheinisches Schiefergebirge, Westfalen, Deutschland). *Geologie und Paläontologie in Westfalen* 80, 31–41.
- Servais, T., Dzik, J., Fatka, O., Heuse, T., Vecoli, M. & Verniers, J., 2008: Ordovician. In T. McCann (ed.): *Geology of Central Europe. Volume 1: Precambrian and Palaeozoic*, 203–248. The Geological Society of London.

Trilobites evolutionary levels and the lower boundary Cambrian Stage 4 on the Siberian Platform

IGOR V. KOROVNIKOV¹

At the present time search is on for potential correlative levels for the lower boundary of Cambrian stages in connection with the development of a new international scale. One of these levels is the base of Stage 4 of the Cambrian system. Some experts believe that as a marker of this level can be the FAD of *Olenellus* or *Redlichia* (Babcock & Peng 2007), *Arthricocephalus chauveaui*, *Olenellus* or *Redlichia* (Peng & Babcock 2011), or the FAD of *Olenellus*, *Redlichia*, *Judomia* and *Bergeroniellus* (Peng et al. 2012). Earlier, G. Geyer and J. Shergold (2000) pointed to the level of appearance of the trilobites *Hebediscus attleborensis*, *Calodiscus*, *Serrodiscus* and *Triangulaspis*. Later studies (Geer 2005) have shown that the level of occurrence of the associated trilobites *Serrodiscus bellimarginatus*, *Triangulaspis annio*, *T. schucherti* and *Hebediscus attleborensis* is widespread and can be used for a reliable correlation of the Lower Cambrian in many regions. Finds of these trilobites are known in, for example, Sweden, Canada, Spain, Morocco, Siberia and Kazakhstan. On the Siberian Platform, they appear in the sections near the lower boundary of the Botomian.

The Siberian Platform is an essential part of the Earth's crust with widespread Cambrian rocks. It would be right to choose trilobites that are also represented in the Siberian Platform as key species to determine the lower boundary the Cambrian Stage 4.

Olenellus

On the Siberian Platform, finds of this genus are absent. Therefore, when choosing the genus *Olenellus* to establish the lower boundary of Cambrian Stage 4 correlation of the Lower Cambrian of the Siberian Platform to other regions will be difficult and controversial.

Redlichia

This genus is rare in the Siberian Platform. The first finds are known in the lower part of the Botomian on the south-western of the Siberian Platform (Repina 1966). The following finds of this genus are much higher in the section, in the middle part of the Toyonian on the south-east of the platform in Keteme Formation (Egorova 1983).

Arthricocephalus chauveaui

This species is not present in the Siberian Platform. There are finds *Arthricocephalus negirevae* on north-east of the platform (Suvorova 1964) and *Arthricocephalus* sp. (Korovnikov & Shabanov 2008). However, these finds are confined to the lower part of the Amga Stage. This is the lower part of the Cambrian Stage 5.

Judomia

This genus is found only in the Siberian Platform. Their findings are characteristic of the upper part of the Atdabanian and lower part of the Botomian. Because *Judomia* is endemic, it is unsuitable for interregional correlations.

Bergeroniellus

This genus is widely distributed in the Lower Cambrian of the Siberian Platform. The first species appears in the lower part of the Botomian. All species are endemic. They are characteristic for shallow and deep water sediments. In addition to the Siberian Platform, the genus has been found in the Altai-Sayan region and in the Sichuan province in China (Lin 2008).

Hebediscus attleborensis

These trilobites are found on the Siberian Platform in the lower part of the Botomian. Also, this species has been found in China, North America, Great Britain and Morocco (Hupe 1952). It may be suitable for interregional correlations.

Triangulaspis annio

This species has been found on the Siberian Platform in the lower part of the Botomian. Also, the species has been found in Great Britain (Cobbold 1910).

Calodiscus

This genus is widely distributed on the Siberian Platform, in the lower part of the Botomian. Three species are present: *Calodiscus granulatus* Jegorova et Schabanov 1972, *Calodiscus resimus* Repina 1972 and *Calodiscus schucherti* (Matthew 1896). All the finds are confined to relatively deep facies. It should be noted that in the Altai-Sayan region, *Calodiscus lobatus grandis* Poletaeva 1960 is present (Repina & Romanenko 1978). *Calodiscus lobatus* is widespread in the Lower Cambrian. It has been found in North America, Greenland, the Baltic Sea and Kazakhstan (Cederström et al. 2009). It can be a key species for interregional correlations.

Serrodiscus

This genus is not found on the Siberian Platform. However, numerous *Serrodiscus* have been found in the Cambrian of the Altai-Sayan region. All finds are confined to the lower part of the Botomian. Various representatives of *Serrodiscus* have been found in North America, Australia, Greenland, the United Kingdom, Spain, Germany, Poland, Morocco and China. This genus has great potential for interregional correlation.

Thus, *Hebediscus attleborensis* and *Calodiscus lobatus* have the greatest correlation potential. In further revisions and more detailed studies of *Serrodiscus*, it is possible that a representative of this genus can be used as a key species to establish a GSSP.

¹*Trofimuk Institute of Petroleum Geology and Geophysics SB RAS, Novosibirsk, Academician Koptjug avenue 3, Russia; korovnikov@ipgg.sbras.ru*

Acknowledgements

The work carried out as part of the project "Biotic events and crises in the Siberian Palaeozoic basins (chronostratigraphic position, relationship to sedimentation events, regional markers)."

References

- Babcock, L.N., Peng, S., Geyer, G. & Shergold, J.H., 2007: Changing perspectives on Cambrian chronostratigraphy and progress toward subdivision of the Cambrian System. *Geoscience Journal* 9, 101–106.
- Cederström, P., Ahlberg P., Clarkson, E.N.K., Nilsson, C.H. & Axheimer, N., 2009: The Lower Cambrian eodiscoid trilobite *Calodiscus lobatus* from Sweden: morphology, ontogeny. *Paleontology* 52, 491–539.
- Cobbold, E.S., 1910: On some small trilobites from the Cambrian rocks of Comley (Shropshire). *Quarterly Journal of the Geological Society of London* 66, 19–51.
- Egorova, L.N., 1983: *In Lower Cambrian Stage subdivision of the Siberia. Atlas of fossils*, 112–113. Science Press. [in Russian]
- Geyer, G., 2005: The base of a revised Middle Cambrian: are suitable concepts for a series boundary in reach? *Geosciences Journal* 9, 81–99.
- Geyer, G. & Shergold, J., 2000: The quest for internationally recognized divisions of Cambrian time. *Episodes* 23, 188–195.
- Hupe, P., 1952: Contribution a l'étude du Cambrien inferieur et du precambrien III de l'Anti-Atlas Marocain. *Notes et memories no. 103*. 402 pp.
- Korovnikov, I.V. & Shabanov Yu.Ya., 2008: Trilobites from boundary deposits of the Lower and Middle Cambrian of stratotype Molodo River Section (East of the Siberian platform). *In Cambrian sections of the Siberian platform – candidates for stratotypes subdivisions of the International Stratigraphic Scale (stratigraphy and paleontology)*, 71–104. Russian Academy of Sciences Press. [in Russian]
- Lin, H., 2008: Early Cambrian (Chiungchussuan, Tsanglangpuan and Lungwangmiaoran). *In Trilobite record of China*, 36–76. Science Press.
- Matthew, G.F., 1896: Notes of Cambrian faunas of the genus *Microdiscus*. *American Geologist* 18, 28–31.
- Peng, S. & Babcock, L.N., 2011: Continuing progress on chronostratigraphic subdivision of the Cambrian System. *Bulletin of Geosciences* 86, 391–396.
- Peng, S., Babcock, L.N. & Cooper, R.A., 2012: *In* F.M. Gradstein, J.G. Ogg, M.D. Schmitz & G.M. Ogg (eds.): *The geological time scale 2012*, 437–488. Elsevier.

- Repina, L.N., 1966: Lower Cambrian trilobites from south of the Siberia (superfamily Redlichchioidea). Part 1. 204 pp. [in Russian]
- Repina, L.N. & Romanenko, E.V., 1978: Trilobites and Lower Cambrian stratigraphy of the Altai Mountains. Science Press. 304 pp. [in Russian]
- Suvorova, N.P., 1964: Corynexochoidea trilobites and their historical evolution. Science Press. 319 pp. [in Russian]

The mystery of the simplest retiolitid (Graptolithina) form *Plectodinemagraptus gracilis* from Ludlow of Poland

ANNA KOZŁOWSKA¹

Retiolitids have been studied over the past two decades and new forms are still being discovered. They are known from Llandovery to Ludlow, mostly from the Arctic Canada, Poland, Czech Republic and Lithuania. Some attempts have been made to explain their evolution, phylogeny and style of life (Bates & Kirk 1984, 1992; Lenz 1994; Melchin 1999; Kozłowska-Dawidziuk & Lenz 2001; Kozłowska & Radzevicius 2013). It is difficult to compare any graptolites, extinct Silurian plankton, to the recent plankton. It is also difficult to compare the retiolitids to other graptolites. The reason is their most complex rhabdosome, with the ancora sleeve, an additional outside layer, being an extension of the ancora umbrella growing upward from virgella. Their rhabdosomes are composed by lists built by bandages and between of them there was a thin, usually not preserved, membrane.

One of the most surprising retiolitid forms is the smallest and most reduced *Plectodinemagraptus gracilis* Kozłowska-Dawidziuk 1995 from the lower Ludfordian of Poland. Its rhabdosome comprises a very simple ancora umbrella divided into four meshes marked by two very short lateral lists, free nema and two parallel rods of ventral walls. There are no lateral walls. The size of the rhabdosome, having two pairs of thecae, reaches four millimetres (Kozłowska-Dawidziuk 1995). The thecal rows in *Plectodinemagraptus* are parallel, as in some Ludlow forms, e.g., *Plectograptus* (Moberg & Törnquist 1909) and *Semiplectograptus* Kozłowska-Dawidziuk 1995. Opposite arrangement of rhabdosome lists is seen in *Holoretiolites* species (Kozłowska-Dawidziuk 2004, fig. 4). They have small rhabdosomes tapering distally, with last modified theca forming a small tube called appendix. *Holoretiolites helenaewitoldi* Kozłowska-Dawidziuk 2004 has reduced thecal walls and well-developed lateral walls forming zigzag. Thus, this is the opposite arrangement of rhabdosome compared to *Plectodinemagraptus*.

At any rate, the main big dissimilarity with that and other retiolitids is the total lack of ventral walls. The small individual lists coming from thecal lips are very thin distally, which means they were not fully developed. So, there were no skeletal lists to support the rhabdosome on their lateral side. Thus, *Plectodinemagraptus* represents some different organization of the colony. It is an intriguing problem, what kind of material supported the ventral walls to keep their parallel arrangement. Thus, the origin of *P. gracilis*

is still problematic, together with some other strange retiolitids, such as *Kirkigraptus inexpectans* Kozłowska & Bates 2008, *Valentinagraptus simplex* Piras 2006 and *Sokolovograptus polonicus* Kozłowska-Dawidziuk 1995 (see Kozłowska & Bates 2008, fig. 1).

¹*Instytut Paleobiologii PAN, ul. Twarda 51/55, PL-00-818 Warszawa, Poland; akd@twarda.pan.pl*

References

- Bates, D.E.B. & Kirk, N.H., 1984: Autecology in Silurian graptoloids. *Special Paper in Palaeontology* 32, 121–139.
- Bates, D.E.B. & Kirk, N.H., 1992: The ultrastructure, mode and functioning of a number of Llandovery ancorate and retiolitid graptolites. *Modern Geology* 17, 1–270.
- Kozłowska, A. & Bates, D.E.B., 2008: *Kirkigraptus*, a new retiolitid graptolite from Poland. *Acta Palaeontologica Polonica* 53, 105–112.
- Kozłowska, A. & Radzevičius, S., 2013: Upper Homeric and Lower Ludlow (Silurian) Retiolitidae (Graptolithina) from Lithuania. *Memoirs of the Association of Australasian Palaeontologists* 44, 11–23.
- Kozłowska-Dawidziuk, A., 1995: Silurian retiolitids of the East European Platform. *Acta Palaeontologica Polonica* 40, 261–326.
- Kozłowska-Dawidziuk, A., 2004. Evolution of retiolitid graptolites – a synopsis. *Acta Palaeontologica Polonica* 49, 505–518.
- Kozłowska-Dawidziuk, A. & Lenz, A.C., 2001: Evolutionary developments in the Silurian Retiolitidae (graptolites). *Journal of Czech Geological Society* 46, 227–238.
- Kozłowska-Dawidziuk, A., Lenz, A.C. & Štorch, P., 2001: Upper Wenlock and lower Ludlow (Silurian), post-extinction graptolites, Všeradice section, Barrandian area, Czech Republic. *Journal of Paleontology* 75, 147–164.
- Lenz, A.C., 1994: Uppermost Wenlock and lower Ludlow plectograptine graptolites, Arctic Islands, Canada: new isolated material. *Journal of Paleontology* 68, 851–860.
- Melchin, M.J., 1999: Origin of the Retiolitidae: insights from a new graptolite genus from the Early Silurian of Arctic Canada. *Lethaia* 32, 261–269.

Ontogeny of the trilobite *Ellipsocephalus hoffi* and its phylogenetic implication

LUKÁŠ LAIBL¹, OLDŘICH FATKA¹, VÁCLAV VOKÁČ² AND MICHAL SZABAD³

Ellipsocephalus hoffi is a small, common ellipsocephalid trilobite in upper part of the Jince Formation (Příbram-Jince Basin, Barrandian area). Holaspid specimens of *E. hoffi* show twelve thoracic segments with blunt distal parts of pleurae and no genal spines. New discoveries of late meraspid and early holaspid articulated specimens of this species show yet unknown and quite surprising features. Late meraspides have long macropleural spines on the second thoracic segment; its length attains a length of the thorax (Fig. 1). Specimens with librigenae show long genal spines. Early holaspides of *E. hoffi* are typified by the presence of short genal spines but not for macropleural segments.

The phylogenetic position of ellipsocephalids is still a subject of discussion. They were generally classified as members of the order Redlichiida. Nevertheless, Fortey (1990) suggested that at least some of them (including the genus *Ellipsocephalus*) should be transferred to the order Ptychopariida, within the subclass Libristoma, because of their natant hypostomal condition. However, macropleural spines on the second thoracic segment do not belong to typical patterns in the ontogeny of ptychoparids; they rather resemble spines known during the ontogeny of some redlichids (e.g., paradoxidids). Early stages of paradoxid trilobites show two pairs of macropleural spines on the first and second thoracic segment. In case of paradoxidids, the first pair of spines disappears in middle to late meraspides, while the second pair vanishes in early holaspides (cf. Šnajdr 1958). On the other hand, spines in the first thoracic segment of *E. hoffi* have not been confirmed and those of the second segment disappear obviously close to the meraspid–holaspid transition. Such ontogenetic similarities with redlichids vs. some ptychoparid features could be explained generally in two ways: (1) ellipsocephalids belong among the basal libristoma (Ptychopariida) and thus share several ancestral features with redlichids; or (2) ellipsocephalids are redlichid trilobites that might have developed convergent forms to ptychoparids.

¹Charles University, Faculty of Science, Institute of Geology and Palaeontology, Albertov 6, 128 43 Prague 2, Czech Republic; lukaslaibl@gmail.com, fatka@natur.cuni.cz

²Zábělská 53, 312 00 Plzeň, Czech Republic; lichas@seznam.cz

³Obránců míru 75, 261 02 Příbram VII, Czech Republic; geosvet.pb@seznam.cz




Fig. 1. Meraspid specimen of *Ellipsocephalus boffi* showing macropleural and genal spines. Scale bar represents 1 mm.

Acknowledgements

This research is supported by GA UK (Grant Agency of Charles University) no. 656912: Ontogeny of selected taxa of trilobites and agnostids from the Middle Cambrian of the Barrandian area.

References

- Fortey, R.A., 1990: Ontogeny, hypostome attachment and trilobite classification. *Palaeontology* 33, 529–576.
- Šnajdr, M., 1958: Trilobiti českého středního kambria. *Rozpravy Ústředního ústavu geologického* 20, 1–280.

Palaeokarst formation in the early Palaeozoic of Baltoscandia – evidence for significant sea-level changes in a shallow epicontinental sea

OLIVER LEHNERT^{1,2}, MIKAEL CALNER², PER AHLBERG², JAN OVE EBBESTAD³, DAVID A. T. HARPER⁴ AND GUIDO MEINHOLD⁵

In the Lower Palaeozoic sedimentary succession of Sweden palaeokarsts have been reported from different stratigraphic levels in the Silurian strata of Gotland by Calner (2008; see references therein). Until last year there were no records of Cambrian karsts and in the Ordovician only the basin-wide Katian palaeokarst horizon in the Upper Ordovician Slandrom Limestone has been described in detail (Calner et al. 2010a). The unconformities and disconformities on top of the slightly older Kullsberg mounds in quarries located in the Siljan impact structure (Dalarna) presumably represent an earlier regression and karstic development (Calner et al. 2010b). Beside these reports, there is only the statement by Nielsen (1995) that karst may have formed at the top of the Darriwilian Komstad Limestone. During the last two years, however, several new and significant palaeokarst surfaces have been detected in the Cambrian–Ordovician successions of Sweden (Lehnert et al. 2012).

At Kakeled Quarry (Västergötland), a palaeokarst cave with a breccia fill (large, angular Orsten clasts in a dark limestone matrix) is exposed beneath a ‘Middle Cambrian’ palaeokarst surface (Jiangshanian Stage) located close to the top of the Kakeled Limestone Bed of the Alum Shale Formation (Lehnert et al., 2012). In the karstic pockets, a mass occurrence of *Orusia lenticularis* occurs. These shallow-water brachiopods originally settled on hard substrates after a major regression exposing, regionally, the sea floors of the alum shale basin. Their reworking and concentration in the conglomeratic bed overlying the irregular palaeokarst surface reflects deposition during transgression in extremely shallow marine environments.

A younger karst surface is exposed in Tomten Quarry at Torbjörntorp (Västergötland). In two dimensions in the quarry wall it resembles the “Schrattenkalk”, but rock slabs cut vertically and parallel to bedding planes display a karren system that resembles “Napfkarren” or cockling features. Trilobites of the Furongian *Ctenopyge bisulcata* and *C. linnarssoni* zones occur in the 1–2 cm thick, glauconitic packstone bed that overlies the palaeokarst surface and which represents the upper Tremadocian Björkåsholmen Formation. The associated stratigraphic gap comprises the six uppermost trilobite zones of the Furongian plus most of the Tremadocian. Darriwilian conodonts with reworked

older material within a limestone bed slightly above the glauconitic packstone bed indicate yet another substantial gap in the succession.

In the new Tingskullen core from northeastern Öland, another palaeokarst surface with grikes and evidence of repeated exposure marks the top of the upper Tremadocian *Obolus* conglomerate (?) or a lower limestone part of the Djupvik Formation (“Ceratopyge Shale”). This palaeokarst surface is overlain by glauconitic limestone of the Köpingsklint Formation and inferably reflects the global *Ceratopyge* Regressive Event (CRE).

At the base of the Lanna Limestone in the Siljan area, palaeokarst is associated with the Dapingian Blommiga Bladet (‘flowery sheet’) hardground complex, which can be correlated across most of Baltoscandia.

The basin-wide palaeokarst in the Katian Slandrom Limestone (Calner et al. 2010a) no longer marks the youngest Ordovician karst record. Recently, Hirnantian karst caves and solution cavities filled with greenish marls of the Glisstjärn Formation have been recognized in sections of the Boda Limestone in the Siljan Ring structure (Dalarna). Solution and karst cave formation reflects an interval of the regression during the Hirnantian glaciation and the youngest period of subaerial exposure during the Ordovician.

Some earlier sedimentary models suggesting that Baltoscandia was flooded by a deep epicontinental sea are challenged by the discovery of multiple palaeokarst development together with other shallow-water features. Instead, palaeokarst formation implies subaerial exposure during a number of major regressions.

¹*GeoZentrum Nordbayern, Lithosphere Dynamics, University of Erlangen-Nürnberg, Schloßgarten 5, D-91054, Erlangen, Germany; lehnert@geol.uni-erlangen.de*

²*Department of Geology, Lund University, Sölvegatan 12, SE-223 62 Lund, Sweden*

³*Museum of Evolution, Uppsala University, Norbyvägen 16, SE-752 36 Uppsala, Sweden*

⁴*Department of Earth Sciences, Durham University, Durham DH1 3LE, UK*

⁵*Geowissenschaftliches Zentrum der Universität Göttingen, Abteilung Sedimentologie/Umweltgeologie, Goldschmidtstraße 3, D-37077 Göttingen, Germany*

References

- Calner, M., 2008: Silurian global events – at the tipping point of climate change. In A.M.T. Elewa (ed.): *Mass extinction*, 21–57. Springer Book.
- Calner, M., Lehnert, O. & Nölvak, J., 2010a: Palaeokarst evidence for widespread regression and subaerial exposure in the middle Katian (Upper Ordovician) of Baltoscandia: Significance for global climate. *Palaeogeography, Palaeoclimatology, Palaeoecology* 296, 235–247.
- Calner, M., Lehnert, O. & Joachimski, M. 2010b: Carbonate mud mounds, conglomerates, and sea-level history in the Katian (Upper Ordovician) of central Sweden. *Facies* 56, 157–172.

- Lehnert, O., Calner, M., Ahlberg, P. & Harper, D.A. 2012: Multiple palaeokarst horizons in the Lower Palaeozoic of Baltoscandia challenging the dogma of a deep epicontinental sea. *Geophysical Research Abstracts 14*, EGU2012-11362-1.
- Nielsen, A.T., 1995: Trilobite systematics, biostratigraphy and palaeoecology of the Lower Ordovician Komstad Limestone and Huk formations, southern Scandinavia. *Fossils and Strata 38*, 1–374.

The Drumian Isotopic Carbon Excursion (DICE) in Scania, southern Sweden – a mirror of the onset of the Marjumiid Biome at a time of increased primary production?

OLIVER LEHNERT^{1,2}, PER AHLBERG², MIKAEL CALNER² AND MICHAEL M. JOACHIMSKI¹

Only one prominent $\delta^{13}\text{C}_{\text{org}}$ excursion, the Steptoean positive carbon isotope excursion (SPICE) from the Andrarum 3 drillcore in Scania (Skåne), has been documented in detail from the provisional Cambrian Series 3 through Lower Ordovician (Tremadocian) Alum Shale Formation of Scandinavia (Ahlberg et al. 2009). Here we report on the Drumian carbon isotope excursion (DICE) from Cambrian Series 3 outer shelf deposits in the biostratigraphically well-controlled Almbacken drillcore from south-central Scania.

The DICE is a prominent negative $\delta^{13}\text{C}$ excursion that is well-known from the Great Basin, western United States (Montañez et al. 2000; Howley & Jiang 2010), and South China (e.g., Zhu et al. 2004). In the Almbacken drillcore, a study on the $\delta^{13}\text{C}_{\text{org}}$ chemostratigraphy has been performed in an interval ranging from the ?*Ptychagnostus praecurrens* Zone or lower *Ptychagnostus gibbus* agnostoid Zone (upper part of provisional Cambrian Stage 5; corresponding to the Topazan regional Stage of Laurentia) through the *Lejopyge laevigata* agnostoid Zone (lower Guzhangian Stage; upper Marjuman regional Stage of Laurentia). A detailed zonation in the core section was provided by Axheimer & Ahlberg (2003). The shift in the biofacies of the trilobite and agnostoid assemblages reflects a first order sea-level change. In the Almbacken drillcore, a prominent negative excursion has been recorded within an interval of dark grey to black mudstones and shales in the lowermost part of the Alum Shale Formation, i.e., between the top of the Gislöv Formation and the base of the *Exsulans* Limestone Bed. The macrofauna in this interval is largely restricted to linguliformean brachiopods and cannot be biostratigraphically constrained. However, in terms of the global agnostoid zonation, it probably represents the *P. praecurrens* Zone or the lower *P. gibbus* Zone. The prominent negative excursion in this trilobite- and agnostoid-barren interval (lingulid biofacies) can be correlated with the DICE in the *Ehmaniella* Zone in the Great Basin (Montañez et al. 2000). The appearance of an open-marine assemblage with polymerids and agnostoids in the overlying *Exsulans* Limestone Bed (25.08–25.47 m) reflects a

sudden shift in water depth. This sea-level rise is accompanied by a positive shift of more than 1.5‰ (rising upper limb of the DICE). Most of the remaining part of the succession in the core is dominated by agnostoid trilobites that reflect deeper-water, open-shelf conditions. These deeper water conditions are associated with more positive $\delta^{13}\text{C}_{\text{org}}$ values (ca. 0.5‰ higher) following the rising upper limb of the DICE.

The Guzhangian Andrarum Limestone Bed (4.10–5.65 m) has yielded polymerids and linguliformean brachiopods, reflecting shallower water depth and a regressive trend in the youngest part of the Alum Shale succession where stable $\delta^{13}\text{C}_{\text{org}}$ values between -31.5 and -31.0‰ have been recorded.

The increase of $\delta^{13}\text{C}_{\text{org}}$ values after the negative peak of the DICE roughly coincides with the base of the Marjumiid Biomere. The base of this biomere, however, does not coincide with the base of the Marjuman Stage (base of *Ptychagnostus atavus* Zone; Ludvigson & Westrop 1985 emend. Palmer 1998) in the biomere concept of Palmer (1998). In Laurentia, the base of the Marjumiid Biomere is placed at the base of the *Proehmaniella* Subzone of the *Ehmaniella* Zone (*Ptychagnostus praecurrens* agnostoid Zone; see Babcock et al. 2011).

The record of the DICE in the *Ehmaniella* Zone of Laurentia suggests that a substantial part of the lowermost part of Alum Shale Formation in the Almbacken core, i.e., the interval below the first occurrence of trilobites and agnostoids of the *Ptychagnostus gibbus* Zone, may be correlated with at least part of the *P. praecurrens* Zone. The increase in $\delta^{13}\text{C}_{\text{org}}$ values after the $\delta^{13}\text{C}_{\text{org}}$ minimum of the DICE may represent a time of increased primary productivity, which could have triggered the radiations observed within the Marjumiid Biomere.

¹*GeoZentrum Nordbayern, Lithosphere Dynamics, University of Erlangen-Nürnberg, Schloßgarten 5, D-91054, Erlangen, Germany; lehnert@geol.uni-erlangen.de*

²*Department of Geology, Lund University, Sölvegatan 12, SE-223 62 Lund, Sweden*

References

- Ahlberg, P., Axheimer, N., Babcock, L.E., Eriksson, M.E., Schmitz, B. & Terfelt F. 2009: Cambrian high-resolution biostratigraphy and carbon isotope chemostratigraphy in Scania, Sweden: first record of the SPICE and DICE excursions in Scandinavia. *Lethaia* 42, 2–16
- Axheimer, N. & Ahlberg, P., 2003: A core drilling through Cambrian strata at Almbacken, Scania, S. Sweden: trilobites and stratigraphical assessment. *GFF* 125, 139–156.
- Babcock, L.E., Robison, R.A. & Peng, S.C., 2011: Cambrian stage and series nomenclature of Laurentia and the developing global chronostratigraphic scale. In J.S. Hollingsworth, F.A. Sundberg & J.R. Foster (eds.): Cambrian stratigraphy and paleontology of northern Arizona and southern Nevada. The 16th field conference of the Cambrian Stage Subdivision Working Group, International Subcommittee on Cambrian Stratigraphy, Flagstaff, Arizona, and southern Nevada, United States. *Museum of Northern Arizona Bulletin* 67, 12–26.

- Howley, R.A. & Jiang, G., 2010: The Cambrian Drumian carbon isotope excursion (DICE) in the Great Basin, western United States. *Palaeogeography, Palaeoclimatology, Palaeoecology* 296, 138–150.
- Montañez, I.P., Osleger, D.A., Banner, J.L., Mack, L.E. & Musgrove, M., 2000: Evolution of the Sr and C isotope composition of Cambrian oceans. *GSA Today* 10, 1–7.
- Palmer, A.R., 1998: A proposed nomenclature for stages and series for the Cambrian of Laurentia. *Canadian Journal of Earth Sciences* 35, 323–328.
- Zhu, M.Y., Zhang, J.M., Li, G.X. & Yang, A.H., 2004: Evolution of C isotopes in the Cambrian of China: implications for Cambrian subdivision and trilobite mass extinctions. *Geobios* 37, 287–301.

The ‘Přídolí hothouse’, a trigger of faunal overturns across the latest Silurian Transgrediens Bioevent

OLIVER LEHNERT^{1,2}, JIRI FRÝDA^{3,4}, MICHAEL JOACHIMSKI¹, GUIDO MEINHOLD⁵, MIKAEL CALNER² AND PAVEL ČAP^{3,4}

During IGCP 503 it became more and more evident that the Silurian represents a period of major climatic changes, faunal overturns, drastic sea-level fluctuations and plate-tectonic reorganisations. Llandovery through Ludlow faunal extinctions, sedimentological changes and isotopic events have been well studied. For the Přídolí, however, we have only limited information about faunas, sedimentology or stable isotopes due to the fact that sediments of this Epoch are rarely preserved and that the remaining recorded successions are not investigated in detail. There are detailed reports on the major graptolite extinctions across the *Transgrediens* Bioevent (TBE; “C4” or “*Pseudoneocolograptus transgrediens* event” of Urbanek 1993, which correlates to the “Klonk Secundo-Unnamed Event” of Jeppsson 1998). Even when data are limited, it turns out that many faunas were affected by extinction (e.g., chitinozoans, conodonts, trilobites, ostracods, cephalopods, bivalves, brachiopods, corals, stromatoporoids and other groups among reef communities).

New oxygen isotope data from the Prague Basin document drastic climate changes from a cold interval during the early Přídolí followed by moderate to rapid warming and development of supergreenhouse conditions during the late Přídolí *transgrediens* graptolite Zone. This extremely warm climate presumably triggered the flooding of northern Gondwana shelf areas. The corresponding fine-grained siliciclastics are widely distributed in Romania, Turkey, Saudi Arabia, Libya, the Algerian Sahara, NW Spain, and central and northern Armorican Massif (see references in Jaglin & Paris 2002). In cratonal and shelf successions in tropical and subtropical areas (e.g., Laurentia; Ross & Ross 1996), the Přídolí successions are often not recorded due to widespread palaeokarst development in the areas covered by shallow epicontinental seas. However, the highstand during the *transgrediens* interval is recorded in deeper shelf and basinal areas (e.g. eastern Baltoscandian Basin, Lazauskiene et al. 2003).

The TBE represents the most severe graptolite extinction event during the Silurian (79% of taxa). Patterns in cephalopod diversity (Manda & Frýda 2010) represent another good example of a group severely affected by the Přídolí warming event. There was a major demise in reef development during the Middle Přídolí supergreenhouse (‘hothouse’) resulting in a drastic reduction in the diversity of reef taxa (Brunton et al.

1998). Thus, the event is comparable to the reef demise associated with the Late Devonian climate warming (Joachimski et al. 2009). Přídolí warming event is expressed by an increase in surface seawater temperatures of more than 8°C in the mid latitudes of northern peri-Gondwana, and was followed by cooling in the latest Přídolí and across the Silurian–Devonian boundary. During the TBE, high seawater temperatures stressed shelf faunas culminating in high extinction rates and presumably affected the entire food chain including planktonic organisms.

¹*GeoZentrum Nordbayern, Universität Erlangen, Schlossgarten 5, D-91054 Erlangen, Germany; lehnert@geol.uni-erlangen.de*

²*Department of Geology, Lund University, Sölvegatan 12, 223 62 Lund, Sweden*

³*Czech Geological Survey, Klárov 3/131, 118 21 Prague 1, Czech Republic*

⁴*Faculty of Environmental Sciences, Czech University of Life Sciences Prague, Kamýcká 129, Praha 6 – Suchbátka, 165 21, Czech Republic*

⁵*Geowissenschaftliches Zentrum der Universität Göttingen, Abteilung Sedimentologie/Umweltgeologie, Goldschmidtstraße 3, D-37077 Göttingen, Germany*

References

- Brunton, F.R., Smith, L., Dixon, O.A., Copper, P., Nestor, H. & Kershaw, S., 1998: Silurian reef episodes, changing seascapes, and paleogeography. *New York State Museum Bulletin* 491, 265–282.
- Jaglin, J.C. & Paris, F., 2002: Biostratigraphy, biodiversity and palaeogeography of late Silurian chitinozoans from A1-61 borehole (north-western Libya). *Review of Palaeobotany and Palynology* 118, 335–358.
- Jeppsson, L., 1998: Silurian oceanic events: A summary of general characteristics. *New York State Museum Bulletin* 491, 239–257.
- Joachimski, M.M., Breisig, S., Buggisch, W., Talent, J.A., Mawson, R., Gereke, M., Morrow, J.M., Day, J. & Weddige, K., 2009: Devonian climate and reef evolution: insights from oxygen isotopes in apatite. *Earth and Planetary Science Letters* 284, 599–609.
- Lazauskiene, J., Sliupa, S., Brazauskas, A. & Musteikis, P., 2003: Sequence stratigraphy of the Baltic Silurian succession: tectonic control on the foreland infill. *Geological Society of London Special Publication* 208, 95–115.
- Manda, Š. & Frýda, J., 2010: Silurian-Devonian boundary events and their influence on cephalopod evolution: evolutionary significance of cephalopod egg size during mass extinctions. *Bulletin of Geosciences* 85, 513–540.
- Ross, C.A. & Ross, J.R.P., 1996: Silurian sea-level fluctuations. Paleozoic sequence stratigraphy: Views from the North American craton. *GSA Special Paper* 306, 187–192.
- Urbanek, A., 1993: Biotic crises in the history of Upper Silurian graptoloids: A palaeobiological model. *Historical Biology* 7, 29–50.

A strategy for education and outreach of IGCP 591

KATHERINE LEWANDOWSKI¹

Selling the broader impacts of science has become a necessity in a time when competition for grant money is high. Merely involving graduate and/or undergraduate students in the research is no longer a satisfactory plan for scientific broader impacts. While this is still important for maintaining a pipeline of trained scientists, the bar has been raised and it is increasingly incumbent on us to communicate to the public what is so important about our work. In order to be competitive in the search for smaller and smaller pools of national and international funds, there must be a plan for the science funded by national and international agencies to be disseminated to the public. To this end, we have taken a multi-pronged approach to education and outreach for IGCP 591, involving both informal and formal science outlets in order to have the broadest impact.

Informal science, for the purposes of this paper, simply refers to any science learning that takes place outside the traditional classroom (Hofstein & Rosenfeld 1996). To that aim, the scientists working on IGCP 591: *The Early to Middle Paleozoic Revolution* have recruited a global network of museums to participate. Museums around the world, specifically in China, Argentina, the U.S., Denmark, Sweden, and the U.K., are collaborating and helping to develop a plan for the broader impacts of IGCP 591: *The Early to Middle Paleozoic Revolution*. Involving museums is particularly important, since they tend to have a more positive impact on how science is viewed by the public, as compared to traditional classroom learning (Ramey-Gassert & Walberg 1994; Wojnowski 2006). Museums also serve the essential research function of curating and managing collections that are available to researchers in perpetuity. A student who learns about these collections as a result of the broader impacts mission of this project, could potentially work on them as a researcher in the future. Our goal for the museums is for them to: 1) link to a still-to-be developed educational website, 2) develop a digital collection that would be available to anyone with an internet connection, and 3) arrange a traveling exhibit that would cycle through the participating institutions.

Regarding the more formal educational aspect of the project, modules/unit plans will be developed targeting children 12–18 years of age, which will be available on the IGCP 591 website. These modules will consist of educational activities, background notes, and lists of supplementary reading. As part of this project, we will also include a form on the website, to enable individuals to ask questions of experts about their work and to give us feedback on the modules. We will also host a workshop for secondary teachers to expose them to the science being discovered as a result of the project.

This is a call to action for all scientists involved in IGCP 591. The more scientists directly involved in the broader impacts, the better the information that goes out to the public. Please contact the author if interested in contributing to the education and outreach plan for IGCP 591.

¹*Eastern Illinois University, Department of Geology-Geography, Charleston, IL, USA 61920; kjlewandowski@eiu.edu*

References

- Hofstein, A. & Rosenfeld, S., 1996: Bridging the gap between formal and informal science learning. *Studies in Science Education* 28, 87–112.
- Ramey-Gassert, L. & Walberg, H.J., 1994: Reexamining connections: Museums as science learning environments. *Science Education* 78, 345–363.
- Wojnowski, B., 2006: Commentary: The coming of age of informal science. *The Science Teacher* 73, 10.

How to define the lower boundary of the Cambrian Stage 2: A biostratigraphic marker or a geochemical one?

GUOXIANG LI¹

In the new subdivision of the Cambrian System, the Cambrian includes 4 series and 10 stages, and the pre-trilobitic Cambrian is approximately the Terreneuvian (Series 1), including the Fortunian stage and an unnamed Stage 2. How to define the base of Cambrian stage 2 is still an unresolved task. Most discussions on the GSSP definition of Cambrian Stage 2 were focusing on the use of the first appearance datum (FAD) of a fossil (e.g., Li et al. 2011; Parkhaev & Karlova 2011; Moczydlowska & Yin 2012). But recently, a geochemical marker was proposed for defining the base of Cambrian Stage 2 (Landing & Geyer 2012).

Small Shelly Fossils (SSFs) have been one of the important biostratigraphic tools for correlation and subdivision of the Terreneuvian. Although many SSFs are provincial and some of them are not applicable for interregional correlation, some taxa, such as *Watsonella crosbyi*, *Aldanella attleborensis*, *Purella squamulosa*, *Anabarella plana* and *Lapworthella* spp., may exhibit a worldwide distribution and enable a biostratigraphic correlation of the Terreneuvian sequences between different blocks. Amongst, the micromollusc *W. crosbyi* is a widely occurring fossil, and has been recovered from, for example, South China, Siberia, Mongolia, North America, France, South Australia. It mainly occurs in the late Terreneuvian (late Meishucunian in South China, Tommotian in the Siberian Platform, late Placentian in North America). Its wide occurrence in both carbonate and siliciclastic environments indicates that it is an important fossil for both regional and global correlation of the pre-trilobitic strata. The FAD of *W. crosbyi* has been proposed as a candidate GSSP marker for defining the Fortunian–Stage 2 boundary (Li et al. 2011). This potential GSSP candidate marker could be calibrated with other fossils. The FADs of *Anabarella plana* and *Purella* spp. are below this marker, while the FADs of *Lapworthella* spp. are usually above it (except in Mongolia). The FAD of *Aldanella attleborensis* approximates to or is a little above this marker. Thus, the FAD of *A. attleborensis* was also suggested as a potential marker for defining the base of the Cambrian Stage 2. But in South China, the occurrence of *A. attleborensis* is not widespread and its FAD is higher than that of *W. crosbyi* in eastern Yunnan.

Besides the SSFs, acritarchs are useful microfossils for the Cambrian biostratigraphy. The FAD of *Skiagia ornata* as a global recognizable level is a little higher than that of

Watsonella crosbyi (Moczydlowska & Zang 2006), and was suggested for defining the base of the Cambrian Stage 2 (Moczydlowska & Yin 2012).

The FADs of *W. crosbyi* and *A. attleborensis* could also be calibrated with carbon isotopic chemostratigraphic data. In northeastern Yunnan, South China, the FAD of *W. crosbyi* is near the base of the Dahai Member of the Zhujiaping Formation, and it is below the major positive $\delta^{13}\text{C}$ excursion (dubbed ZHUCE by Zhu et al. 2006). Landing & Geyer (2012) doubt the use of the FAD of a fossil and propose to use the $\delta^{13}\text{C}$ ZHUCE positive peak for defining the base of Cambrian Stage 2. But it is sometimes difficult to recognize a $\delta^{13}\text{C}$ peak horizon within an excursion interval. It is much better to use $\delta^{13}\text{C}$ data as a supplementary marker.

¹LPS, Nanjing Institute of Geology and Palaeontology, Chinese Academy of Sciences, Nanjing 210008, China; gxli@nigpas.ac.cn

Acknowledgements

This work is supported by Chinese Academy of Sciences (KZCX2-EW-115).

References

- Landing, E. & Geyer, G., 2012: Misplaced faith – limitations of the first appearance datum (FAD) in chronostratigraphy and proposal of more robust Lower Cambrian correlation standards. *Journal of Guizhou University (Natural Science)* 29 (supplement), 170–171.
- Li, G., Zhao, X., Gubanov, A., Zhu, M. & Lin, N., 2011: Early Cambrian mollusc *Watsonella crosbyi*: a potential GSSP index fossil for the base of the Cambrian Stage 2. *Acta Geologica Sinica* 85, 309–319.
- Moczydlowska, M. & Yin, L., 2012: The lower Cambrian phytoplankton record in China and global perspective for stage subdivision. *Journal of Guizhou University (Natural Science)* 29 (supplement), 176–177.
- Moczydlowska, M. & Zang, W.L., 2006: The Early Cambrian acritarch *Skiagia* and its significance for global correlation. *Palaeoworld* 15, 328–347.
- Parkhaev, P.Yu. & Karlova, G.A., 2011: Taxonomic revision and evolution of Cambrian mollusks of the genus *Aldanella* Vostokova, 1962. *Paleontological Journal* 45, 1145–1205.
- Zhu, M., Babcock, L.E. & Peng, S., 2006: Advances in Cambrian stratigraphy and paleontology: Integrating correlation techniques, paleobiology, taphonomy and paleo-environmental reconstruction. *Palaeoworld* 15, 217–222.

Review of the Ordovician acritarch genus *Rhopaliophora*

JUN LI¹, THOMAS SERVAIS² AND KUI YAN^{1,3}

Among Ordovician acritarch genera *Rhopaliophora* Tappan & Loeblich 1971 emend. Playford & Martin 1984 is one of the most commonly recorded genus. Originally described in the early 1970s from Laurentia, it has subsequently been found on most other palaeocontinents with eight species attributed to the genus. The present paper is a revision of the genus based on the analyses of published literature and on observations of large populations of new material from the South Chinese Ordovician. Our review indicates that the following species belong to the genus: *Rhopaliophora brevituberculatum* (Kjellström 1971) Martin 1983, *R. florida* Yin et al. 1998, *R. foliatilis* Tappan & Loeblich 1971 (type species), *R. impexa* Tappan & Loeblich 1971, *R. mamiliiformis* Lu 1987 emend. Tongiorgi et al. 1995, *R. membrana* Li 1987, *R. palmate* (Combaz & Peniguel 1972) emend. Playford & Martin 1984, *R. pilata* (Combaz & Peniguel 1972) emend. Playford & Martin 1984. The species *Rhopaliophora? assymetrica* Raevskaya et al. 2003 was tentatively placed into the genus. However, we consider that *Rhopaliophora granulata* Yin 1995 is a junior synonym of *Rhopaliophora pilata*, whereas *Rhopaliophora reticulata* Uutela & Tynni 1991 can be considered a junior synonym of *R. foliatilis*. Intraspecific variability is great and the boundaries between the individual species are sometimes not clear. At the genus level, *Rhopaliophora* shows some transitional forms with the genera *Peteinosphaeridium* Staplin et al. 1965 emend. Playford et al. 1995 and with some species of *Pachysphaeridium* Burmann 1970 emend. Ribecai & Tongiorgi 1999, whereas its relation to the morphologically similar genera *Asketopalla* Loeblich & Tappan 1969 emend. Loeblich & Tappan 1971, *Loeblichia* Playford & Wicander 1988, *Tenuirica* Playford & Wicander 1988 and *Papilliferum* Yin 1994 needs to be clarified. *Rhopaliophora* first appears, together with *Peteinosphaeridium*, in the middle Tremadocian (first stage of the Lower Ordovician). After its original description from Laurentia and later from Australia, in low latitude warmer water environments, it has subsequently been found also in intermediate latitudes in Baltica and South China, and a few findings are also reported from high latitude areas of Gondwana, indicating a pandemic distribution in warm and temperate water masses. In terms of palaeoecology, the genus is rarely found in nearshore palaeoenvironments, but it is a typical indicator of offshore marine habitats, being abundantly present on carbonate shelf platforms.

¹*Nanjing Institute of Geology and Palaeontology, Chinese Academy of Sciences, East Beijing Road, 210008 Nanjing, China; junli@nigpas.ac.cn*

²*UMR 8217 du CNRS, Géosystèmes, Université de Lille1, SN5, USTL, F-59655 Villeneuve d'Ascq, France*

³*State Key Laboratory of Palaeobiology and Stratigraphy, Nanjing 210008, China*

Early Ordovician graptolites from South China

MING LI¹, LIXIA LI², HONGZHEN FENG² AND WENHUI WANG²

The Nanba section is located in Yiyang City, Hunan Province, China, and exposes a set of deep-water deposits. In this section, the graptolites usually yield in dark colored mudstones, rather than in silt-mudstones, which usually contain dynamic disturbance structures and tube-like trace fossils.

The Jiangnan Slope belt is one of the regions with rich Early Ordovician planktic graptolites of great diversity and abundance in China. In order to improve the precision of the study on the Early Ordovician graptolites and strata in China, the Nanba section in the Jiangnan stratigraphical region is selected as the key section for the Early Ordovician graptolite sequence.

In the duration of 2000–2012, we studied this section and collected numerous graptolite specimens. The Nanba section yields an Early Ordovician graptolite fauna that includes 57 species assigned to 27 genera. Based on the current graptolite materials, the correspondingly complete graptolite zones of Lower Ordovician in China are recognized as follows (in ascending order): the *Adelograptus tenellus* Zone, *Aorograptus victoriae* Zone, *Araneograptus murrayi* Zone, *Hunnegraptus copiosus* Zone, *Tetragraptus approximatus* Zone, *Pendeograptus fruticosus* Zone, *Didymograptellus bifidus* Zone and the *Corymbograptus deflexus* Zone (Fig. 1). In the Nanba section, the *T. approximatus* Zone directly overlies the *H. copiosus* Zone; there is no hiatus below the base of Floian. As a result, a consecutive graptolite succession of the Lower Ordovician could be established in the Yiyang area. This succession allows precise correlation of the Early Ordovician graptolite biostratigraphy between this area and elsewhere home and abroad.

The *Adelograptus tenellus* Zone is the lowest graptolite zone found in the Nanba section, and is approximately equivalent to the *A. cf. tenellus* Zone of Yukon, the *Adelograptus* sp. Zone of Bolivia, the *A. tenellus* Zone plus the *Bryograptus ramosus* Zone in Scandinavia, and the *Psigraptus jacksoni* Zone in Australia and North China. The *Bryograptus* Zone in Argentina is possibly equal to the upper part of the *A. tenellus* Zone in the Nanba section.

Aorograptus victoriae mainly occurs in the lower part of the *A. victoriae* Zone (about 3–4 m), but very scarcely in its upper part. The *A. victoriae* Zone in the Nanba section may approximate the same zone in Bolivia and Zhejiang, China, the *Kiaerograptus supremus* Zone plus the *A. victoriae* Zone in Scandinavia and Argentina, and the *Paradelograptus antiquus* Zone plus the lower part of the *K. prichardi* Zone in Yukon.

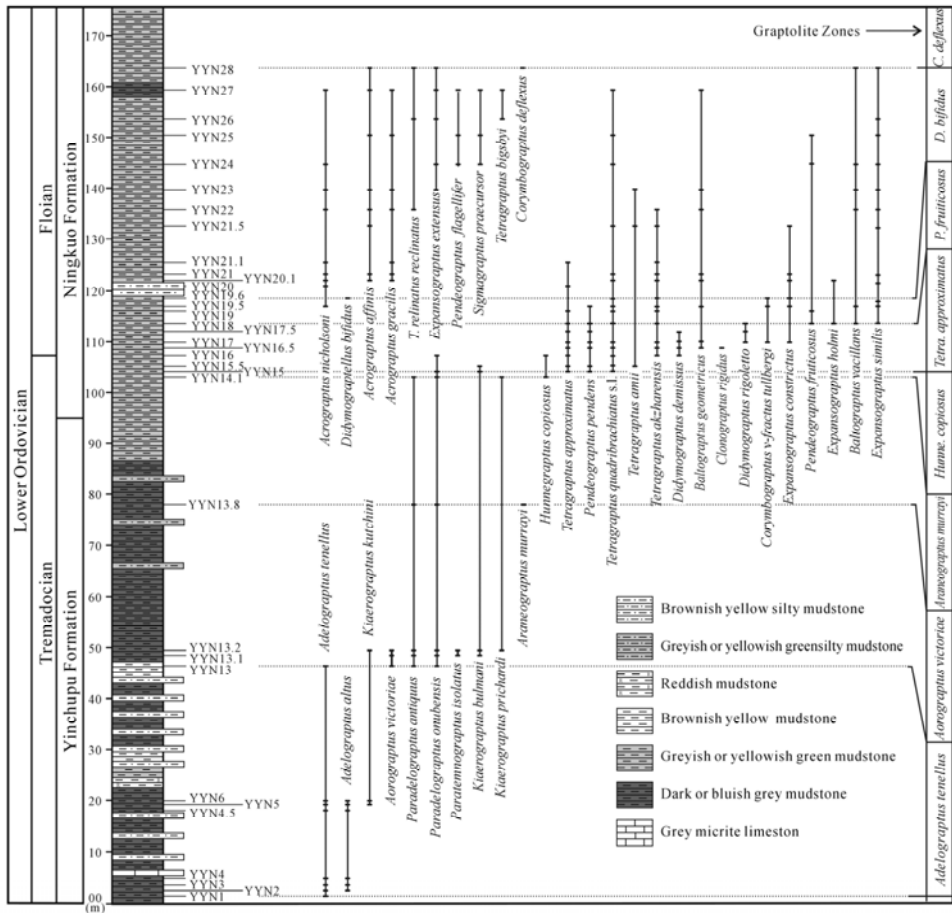


Fig. 1. Stratigraphic ranges of the graptolites at the Nanba section, Yiyang, Hunan, China.

The *Araneograptus murrayi* Zone here can be correlated with the same zone in Scandinavia, Bolivia, Britain, Argentina and Australia, and the upper part of the *Kiaerograptus pritchardi* Zone in Yukon, Canada. In North China, there is no report on the occurrence of *Araneograptus*.

The *Hunnegraptus copiosus* Zone here can be correlated to the same zone in Scandinavia, Bolivia, Argentina and the *H. copiosus* Zone plus the *Paradelograptus kinnegraptoides* Zone in Yukon. This zone can be correlated with the same zone in Sichuan Province of the South China.

The *Tetragraptus approximatus* Zone here can be correlated with the *phyllograptoides* Zone plus the *Expansograptus protobalticus* Zone in Scandinavia, the *T. approximatus*

Zone plus the *T. akzharensis* Zone in Nevada and Newfoundland, and the *T. phyllograptoides* Zone in Bolivia and Britain. It could be equal to the same zone in the Jiangnan and Yangzi regions of China.

The *Pendeograptus fruticosus* Zone here can be correlated with the same zone in Nevada, Newfoundland and the Sanshan area, Jiangnan region of China, the *Didymograptus balticus* Zone in Scandinavia, the *Expansograptus holmi* Zone in Bolivia, and the *Acrograptus filiformis* Zone in the Yangzi region of China.

The *Didymograptellus bifidus* Zone plus the *Corymbograptus deflexus* Zone here are approximately equal to the *D. bifidus* Zone in Nevada, Newfoundland and Quebec, the *Phllograptus densus* Zone in Scandinavia, the *Baltograptus minutus* Zone in Bolivia, and the *D. simulans* Zone in Britain.

The *Didymograptellus bifidus* Zone here is approximately equal to the *D. protobifidus* Zone in the Sanshan area, Jiangnan region of China, and the *D. eobifidus* Zone in the Yangzi region of China.

The *Corymbograptus deflexus* Zone here can be correlated with the *C. deflexus* Zone plus the *suecicus* Zone in the Jiangnan and Yangzi regions of China.

¹*Institute of Geology Chinese Academy of Geological Sciences, No. 26, Baiwanzhuang Road, Beijing 100037, China*

²*School of Earth Sciences and Engineering, Nanjing University, No. 22, Hankou Road, Nanjing 210093, China*

Early Ordovician sponge-receptaculitid-microbial reefs on the Yangtze Platform margin of the South China Block

QIJIAN LI¹, YUE LI² AND WOLFGANG KIESSLING¹

The Ordovician witnessed a transition from microbial to metazoan-dominated reefs in a stepwise fashion (Webby 2002; Adachi et al. 2011). Skeletal reef-builders were already common in the Early Ordovician of the central Yangtze Platform, whilst microbial mounds prevailed on the southeastern margin (Li et al. 2004; Adachi et al. 2011) and elsewhere. We studied sponge-receptaculitid-microbial reefs from the Hunghuayuan Formation (late Tremadocian–early Floian) at Zhangzhai in southeastern Guizhou situated on the Yangtze Platform margin of the South China Block. Microbes and metazoans (e.g., lithistid sponges and the receptaculitid *Calathium*) build small patch reefs together, showing a broad spectrum in the proportion between skeletons and microbial fabrics. The reefs are generally domical or lenticular in shape, ranging in height from several tens of centimeters to several meters and in width from less than a meter to more than 10 meters. Based on the main reef-builders and their role in reef construction, we can distinguish three reef types: Stromatolite reefs, lithistid sponge-*Calathium*-calcimicrobial reefs and lithistid sponge-*Calathium* reefs. The first two types are both microbial-dominated (built mostly by laminated or unlaminated microbial fabrics), whereas lithistid sponge-*Calathium* reefs, occurring in the upper part of this formation, are metazoan-dominated and represent a rare example of metazoan-dominated reefs at the marginal belt. Lithistid sponges and *Calathium* are abundant (constituting over 50% in volume) and closely adjacent or even in contact to build a framework in the core facies. The microbial contribution to reef growth was far less important. The three types of reefs represent different communities controlled by environmental setting; stromatolites tended to develop in the shallow subtidal zone; unlaminated calcimicrobial mounds and metazoan-dominated reefs were flourishing at deeper depths with higher plankton availability and more suitable physical conditions for suspension feeders.

¹*GeoZentrum Nordbayern, Section Palaeoenvironmental Research, University of Erlangen-Nürnberg, Loewenichstr. 28, 91054 Erlangen, Germany; li@pal.uni-erlangen.de, wolfgang.kiessling@gzn.uni-erlangen.de*

²*Nanjing Institute of Geology and Palaeontology, Chinese Academy of Sciences, Nanjing 210008, China; yueli@nigpas.ac.cn*

References

- Adachi, N., Ezaki, Y. & Liu, J., 2011: Early Ordovician shift in reef construction from microbial to metazoan reefs. *Palaios* 26, 106–114.
- Li, Y., Kershaw, S. & Mu, X.N., 2004: Ordovician reef systems and settings in South China before the Late Ordovician mass extinction. *Palaeogeography, Palaeoclimatology, Palaeoecology* 205, 235–254.
- Webby, B.D., 2002: Patterns of Ordovician reef development. In W. Kiessling, E. Flügel & J. Golonka (eds.): *Phanerozoic reef patterns. SEPM Special Publication* 72, 129–179.

The earliest known *Foliomena* fauna (Brachiopoda) from the Upper Ordovician Miaopo Formation at Jieling, Yichang, South China

YAN LIANG¹ AND RENBIN ZHAN¹

As a unique and characteristic brachiopod fauna, the *Foliomena* fauna was studied by many experts on its occurrences, taxonomic composition, diversity, evolution patterns and palaeoecology after its first description by Sheehan (1973) from the Jerrestad Mudstone (early Ashgill, middle Katian), southern Sweden. In South China, the Upper Ordovician Miaopo Formation (mainly *Nemagraptus gracilis* Biozone, lower Sandbian) yields thousands of brachiopods belonging to 27 genera and 31 species, which are regarded as the oldest known record of the *Foliomena* fauna (Rong et al. 1999).

The 3-m-thick Miaopo Formation is marked by dark-gray or grayish brown mudstones or shales, interbedded with thin to medium bedded argillaceous limestones, yielding diverse and abundant fossils dominated by trilobites, graptolites, brachiopods and ostracodes, associated with fewer gastropods, conodonts and crinoid stems. This Upper Ordovician lithologic unit is confined to Chengkou of northern Chongqing District, Yichang of western Hubei Province and Hexian of Anhui Province (Chen & Qiu 1986; Chen et al. 2011), South China palaeoplate. Chen & Qiu (1986) suggested that the development of this formation is related to local depressions on the carbonate platform (the Yangtze Platform) during the early Late Ordovician. Within such a unit occurs the oldest known *Foliomena* fauna (Rong & Zhan 1995; Rong et al. 1999; Zhan et al. 2010), which requires a complete and deliberate systematic description.

In this study, the section of the Miaopo Formation is located at Jieling of northern Yichang, western Hubei (31°07'2.2" N, 111°24'13.7" E). Geologically, it is on the east side of the Huangling anticline. More than 2500 brachiopod specimens were collected, amongst which 910 complete brachiopod shells were measured for this study. The fauna appears to be a mixture of the core taxa of the *Foliomena* fauna such as *Christiania*, *Dedzetina*, *Leptestiina*, *Kassinella* and *Foliomena* itself, together with a number of other deep-water taxa such as *Skenidioides*, *Anisopleurella* and *Seriocoidea*, associated with some orthids such as *Dolerorthis*, *Glyptorthis*, *Taphrorthis*, *Nicoloidea*, *Chrustenopora*, *Drabovinella* and *Parisorthis*. Compared with Early and Middle Ordovician brachiopod faunas, which are normally dominated by orthids, the current fauna is composed mainly of strophomenids. Altogether, there are 27 brachiopod genera and 31 species (Fig. 1), amongst which 11 genera and species are plectambonitoids, comprising

37% of the fauna and 70% of the total 965 measured specimens, respectively. The orthoids include 5 genera and 6 species (about 18%), and the strophomenoids and inarticulates 6 and 4 genera and species, respectively. Other minorities are skenidioids, dalmanelloids and enteletoids. It is provisionally called the *Kassinella-Multiridgia-Anisopleurella* Association, and constitutes the oldest known *Foliomena* fauna in the world.




Fig. 1. Stratigraphical ranges of brachiopods in the Miaopo Formation at Jieliang, Yichang, western Hubei Province. The graptolite biozones are from Chen et al. (2011). The numbers along the stratigraphical range of each species refer to the number of specimens at each particular collection respectively.

¹*State Key Laboratory of Palaeobiology and Stratigraphy, Nanjing Institute of Geology and Palaeontology, Chinese Academy of Science, Nanjing 210008, China;*
liangyan@nigpas.ac.cn, rbzhan@nigpas.ac.cn

References

- Chen, X & Qiu, J.Y., 1986: Ordovician palaeoenvironmental reconstruction of Yichang area, Western Hubei. *Journal of Stratigraphy* 10, 1–15.
- Chen, X, Stig, M.B, Zhang, Y.D., Dan, G. & Chen, Q., 2011: Upper Ordovician (Sandbian–Katian) graptolite and conodont zonation in the Yangtze region, China. *Transactions of the Royal Society of Edinburgh* 101, 111–134.
- Rong, J.Y. & Zhan, R.B., 1995: On *Foliomena* fauna (Ordovician brachiopods). *Chinese Bulletin of Sciences* 40, 928–931.
- Rong, J.Y., Zhan, R.B. & Harper, D.A.T., 1999: The Late Ordovician (Caradoc–Ashgill) *Foliomena* (Brachiopoda) fauna from China: implication for its origin, ecological evolution, and global distribution. *Palaios* 14, 412–431.
- Sheehan, P.M., 1973: Brachiopods from the Jerrestad Mudstone (Early Ashgillian, Ordovician) from a boring in Southern Sweden. *Geologica et Palaeotologica* 7, 59–76 (plates 1–3).
- Zhan, R.B., Wang, G.X. & Wu, R.C., 2010: Late Ordovician *Foliomena* fauna (Brachiopoda) of South China. *Journal of Earth Science* 21, 64–69.

The Darriwilian (Middle Ordovician) Holen Limestone at Kinnekulle, southern Sweden – with special focus on the ‘Täljsten’

ANDERS LINDSKOG¹ AND MATS E. ERIKSSON¹

Meridionally along Sweden, preserved Middle Ordovician deposits mainly consist of brown to red colored cool-water ‘orthoceratite limestone’ (e.g., Hadding 1958). In strata belonging to the Volkhov (Dapingian–lower Darriwilian) and Kunda (lower–middle Darriwilian) Baltoscandian stages, a conspicuous change to gray limestone is widely developed. The timing of this change varies somewhat. At Kinnekulle, Västergötland, these gray strata first appear in the lower part of the c. 14 m thick Holen Limestone, and span c. 1.5 m of lower to middle Kundan beds (e.g., Eriksson et al. 2012). Through local quarrying tradition, the gray beds are known as the ‘Täljsten’ (see Hadding 1958).

The entire Holen Limestone is exposed and accessible in the large abandoned Hällekis quarry, northwestern Kinnekulle, and the ‘Täljsten’ and c. 4.5 m of the overlying red limestone beds are exposed also in the smaller and still active Thorsberg quarry, southeastern Kinnekulle. In recent years, we have conducted fieldwork at these localities on several occasions. Studies have mainly focused on micropaleontologic and sedimentologic aspects of the Holen Limestone, and the ‘Täljsten’ and its immediately adjacent strata in particular.

The boundary between the Lanna Limestone and the Holen Limestone, which also marks the boundary between the Volkhov and Kunda stages, is situated within a series of closely spaced limonitic hardgrounds (cf. Jaanusson 1982), in an oolitic packstone interval c. 2.8–3 m below the base of the ‘Täljsten’. The first appearance of typical Kundan trilobites has been recorded close to this level (Villumsen et al. 2001). Marly wackestone-packstone with poorly developed bedding then ensues and continues upwards c. 2 m. Relatively dense red wackestone-packstone, large parts of which appears to have formed during conditions of continuous sedimentation, underlies the ‘Täljsten’ and forms the quarry unit Arkeologen. The superjacent ‘Täljsten’ records successive change between different, increasingly coarse-grained facies, in stratigraphically ascending order:

- 1) Red-tinted gray wackestone-packstone with hematite-stained discontinuity surfaces (Golvsten quarry unit).
- 2) Clean gray packstone with well-developed phosphatic hardgrounds (Botten).

- 3) Glauconitic gray wackestone-packstone (Botten–Gråkartan).
- 4) Glauconitic dark gray marly limestone with poorly developed bedding (Blymåkka–Fjällbott).
- 5) Relatively clean, mottled and organic-rich gray packstone with numerous intraclasts and closely spaced phosphatic firmgrounds and hardgrounds (Likhall).
- 6) Red-tinted gray packstone strewn with limonitic grains, with well-developed phosphatic hardgrounds (Flora–Mumma), that gradually shifts into red wackestone-packstone (Rödkartan and other quarry units above the ‘Täljsten’).

These different facies are distinct and thus enable bed-by-bed correlation between the Hällekis and Thorsberg quarries, and sometimes also to sections elsewhere (see Dronov et al. 2001). In addition to the individual beds of the ‘Täljsten’, several other distinct beds are traceable (at least) between the two field localities. Approximately 2 m of relatively dense red wackestone-packstone overlie the ‘Täljsten’, and variably marly red wackestone-mudstone continue upwards until a flatly eroded discontinuity surface that marks the top of the Holen Limestone (see Holmer 1983), c. 9 m above the top of the ‘Täljsten’. For the most part, the succession appears to record essentially continuous sedimentation and hardgrounds are rarely well developed. Many firmground and hardground surfaces in the topmost c. 3–4 m contain innumerable simple macroborings.

In addition to spectacular findings of abundant fossil meteorites and associated sediment-dispersed extraterrestrial chromite (e.g., Schmitz & Häggström 2006), the ‘Täljsten’ is associated with notable changes in the preserved fossil biota (e.g., Tinn & Meidla 2001; Mellgren & Eriksson 2010; Eriksson et al. 2012). Most conspicuously, some beds abound with relatively well-preserved cystoids. Overall, the fossil abundance is substantially higher in comparison to most of the enclosing red strata. In acid-insoluble residues from the ‘Täljsten’, particularly gastropods, ostracods and conodonts occur in exceptional numbers. Field studies also revealed a significant presence of microbialitic features, most notably well-developed oncoids. The Lanna–Holen Limestone/Volkhov–Kunda Stage boundary interval also appears anomalously fossiliferous. With regards to abundance, many taxonomic groups show similar patterns within their stratigraphic distribution, and at least in part these patterns reflect regional phenomena.

A common factor for the most fossiliferous stratigraphic intervals in the studied succession is that they are associated with sea-level lowstands. Both the Volkhov–Kunda transition and the ‘Täljsten’ are associated with variably extensive erosion in the more shallow-water parts of the Baltoscandian paleobasin (e.g., Nordlund 1989; Hints et al. 2012). The strata at Kinnekulle represent an essentially complete record of events during this time interval. With the exception of possible subaerial conditions during the formation of the discontinuity surface at the top of the Holen Limestone, the ‘Täljsten’

and its adjacent strata appear to record the most substantial lowstand in the entire Hølen Limestone succession.

¹*Department of Geology, Lund University, Sölvegatan 12, SE-223 62 Lund, Sweden; anders.lindskog@geol.lu.se, mats.eriksson@geol.lu.se*

References

- Dronov, A.V., Holmer, L., Meidla, T., Sturesson, U., Tinn, O. & Ainsaar, L., 2001: Detailed litho- and sequence stratigraphy of the “Täljsten” limestone unit and its equivalents in the Ordovician of Baltoscandia. *In* D.A.T. Harper & S. Stouge (eds.): *WOGOGOB-2001 abstracts*, 8–9.
- Eriksson, M.E., Lindskog, A., Calner, M., Mellgren, J.I.S., Bergström, S.M., Terfelt, F. & Schmitz, B., 2012: Biotic dynamics and carbonate microfacies of the conspicuous Darriwilian (Middle Ordovician) ‘Täljsten’ interval, south-central Sweden. *Palaeogeography, Palaeoclimatology, Palaeoecology* 367–368, 89–103.
- Hadding, A., 1958: The pre-Quaternary sedimentary rocks of Sweden. VII. Cambrian and Ordovician limestones. *Lunds Universitets Årsskrift, Ny Följd Afdelning 2*, 54, 1–261.
- Hints, O., Viira, V. & Nölvak, J., 2012: Darriwilian (Middle Ordovician) conodont biostratigraphy in NW Estonia. *Estonian Journal of Earth Sciences* 61, 210–226.
- Holmer, L., 1983: Lower Viruan discontinuity surfaces in central Sweden. *GFF* 105, 29–42.
- Jaanusson, V., 1982: The Siljan district. *In* D.L. Bruton & S.H. Williams (eds.): Field excursion guide. 4th International Symposium on the Ordovician System. *Paleontological Contributions from the University of Oslo* 279, 15–42.
- Mellgren, J.I.S. & Eriksson, M.E., 2010: Untangling a Darriwilian (Middle Ordovician) palaeoecological event in Baltoscandia: conodont faunal changes across the ‘Täljsten’ interval. *Earth and Environmental Science Transactions of the Royal Society of Edinburgh* 100, 353–370.
- Nordlund, U., 1989: Lithostratigraphy and sedimentology of a Lower Ordovician limestone sequence at Hälludden, Öland, Sweden. *GFF* 111, 65–94.
- Schmitz, B. & Häggström, T., 2006: Extraterrestrial chromite in Middle Ordovician marine limestone at Kinnekulle, southern Sweden – traces of a major asteroid breakup event. *Meteoritics and Planetary Science* 41, 455–466.
- Tinn, O. & Meidla, T., 2001: Middle Ordovician ostracods from the Lanna and Hølen Limestones, south-central Sweden. *GFF* 123, 129–136.
- Villumsen, J., Nielsen, A.T. & Stouge, S., 2001: The trilobite and conodont biostratigraphy of the upper Volkhov–lower Kunda deposits at Hällekis Quarry, Västergötland, Sweden. *In* D.A.T. Harper & S. Stouge, (eds.): *WOGOGOB-2001 abstracts*, 8–9.

Decrease in carbonate accumulation rate in Early Ordovician in south China: Insights into paleoceanographic changes

JIANBO LIU¹, YONGCHAO SUN¹, RENBIN ZHAN² AND YUXUAN JING¹

The potential causal mechanisms of the "Great Ordovician Biodiversification Event" remain the subject of considerable debate. Although many causal factors are employed for promotion of the biodiversification, paleoceanographic effects (e.g., cooling trend through the Early Ordovician) are recently proposed to have played a forcing role in the unprecedented biodiversity increases (Trotter et al. 2008; Giles 2012). Shallow-marine carbonate systems are highly responsive to physical, chemical, and biological changes, e.g., biological/ecological, paleoceanographic conditions. The purpose of this study is to present an integrated synthesis of the Early Ordovician carbonate accumulation rates of the Yangtze platform, South China in order to highlight the paleoceanographic influences for the initial stage of the GOBE.

In the Tremadocian of the Early Ordovician, extensive shallow-marine carbonates (the Tongzhi, Nantsinkuan, Fenshiang and lower Hunghuayuan formations) prevailed in the offshore setting of the Yangtze Platform, with terrigenous clastics deposited in the inshore area. From the early Floian, the platform was deposited with mixed carbonate-siliciclastic sediments (the Meitan, Dawan, and Zitai formations) due to rapid sea level rise.

In this study, nine well-exposed sections from different palaeogeographical zones of the Upper Yangtze area were selected to document the temporal changes in the accumulation rates of carbonates. All the studied successions are well dated based on the conodont biozones. The carbonate accumulation rates are calculated from the stratigraphic thicknesses of conodont biozones in meters per million years (m/Ma), and are not corrected for compaction.

The observed rates of carbonate accumulation on the Upper Yangtze Platform varies significantly between different biozones and sections, ranging from less than 1 to 100 m/Ma or more. However, total accumulation rates at the studied section are generally higher in the lower Tremadocian, and progressively decreases up to the base of the Floian. The mean rates are 37 or 29 m/Ma in the lower Tremadocian, 14 or 19 m/Ma in the upper Tremadocian, and 7 or 10 m/Ma at the base of Floian according to two time scales (Webby et al. 2004; Gradstein et al. 2012).

The bulk sediments of the Tremadocian and basal Floian in the Upper Yangtze Platform are mainly composed of shallow-subtidal grainstone/packstone with minor shale or wackestone intervals deposited in the deeper settings. Thus the generally decrease in the mean rates of the carbonate accumulation in the Early Ordovician cannot be entirely attributed to the fall of relative sea-level; whereas the growth potential of the carbonate system might have played a pivotal role on it. Previous studies documented a decline of ooid precipitation and a coeval gradual increase in skeletal mass from the upper Tremadocian of the platform (Liu et al. 2011). These changes indicate a transition from an abiotically controlled carbonate factory to a biotically controlled carbonate factory, and imply a decrease in the carbonate saturation of the seawater, chiefly due to a fall of atmospheric pCO₂ as well as the resultant global cooling. In summary, the decrease in the growth potential of the carbonate system in the Early Ordovician in South China was strongly influenced by the carbonate saturation state of the seawater in the gradually cooling ocean, which might have opened a window for the widespread taxonomic radiations of marine life.

¹*School of Earth and Space Sciences, Peking University, Beijing 100871, China; Key Laboratory of Orogenic Belts and Crustal Evolution (Peking University), Ministry of Education, Beijing 100871, China; jbliu@pku.edu.cn*

²*State Key Laboratory of Palaeobiology and Stratigraphy, Nanjing Institute of Geology and Palaeontology, Nanjing 210008, China*

References

- Giles, P.S., 2012: Low-latitude Ordovician to Triassic brachiopod habitat temperatures (BHTs) determined from $\delta^{18}\text{O}_{[\text{brachiopod calcite}]}$: A cold hard look at ice-house tropical oceans. *Palaeogeography, Palaeoclimatology, Palaeoecology* 317–318, 134–152.
- Gradstein, F.M., Ogg, J.G., Schmitz, M. & Ogg, G., 2012: *The geologic time scale*. Elsevier. 1176 pp.
- Liu, J., Zhan, R., Dai, X., Liao, H., Ezaki, Y., & Adachi, N., 2011. Demise of Early Ordovician oolites in South China: Evidence for paleoenographic changes before the GOBE. In J.C. Gutiérrez-Marco, I. Rábano & D. García-Bellido (eds.): *Ordovician of the World. Cuadernos del Museo Geominero 14*, 309–317.
- Trotter, J.A., Williams, I.S., Barnes, C.R., Lecuyer, C. & Nicoll, R.S., 2008: Did cooling oceans trigger Ordovician biodiversification? Evidence from conodont thermometry. *Science* 321, 550–554.
- Webby, B.D., Cooper, R.A., Bergström, S.M. & Paris, F., 2004: Stratigraphic framework and time slices. In B.D. Webby, F. Paris, M.L. Droser & I.G. Percival (eds.): *The Great Ordovician Biodiversification Event*, 41–47. Columbia University Press.

Palynology through the early Wenlock Ireviken Event

RHIAN LLEWELLYN¹

The lower part of the Sheinwoodian (lower Wenlock, Silurian) is well known for its major positive carbon isotope excursion and extinction events, affecting in particular the graptolites and conodonts.

The temporal relationship between the isotope excursion, associated environmental change and the extinction events is the subject of much debate. The aim of this project is to conduct a high-resolution palynological study through the Sheinwoodian of Buttington Brick Pit, Wales, in order to establish the relative timing of the graptolite extinction with respect to the carbon isotope excursion and to establish the impact of the associated environmental changes on the microplankton.

The study focuses upon chitinozoans and acritarchs. The former will be used primarily (in combination with the existing graptolite biozonation) to constrain the age of the section biostratigraphically. Diversity changes will also be analysed to determine if the chitinozoans were affected by the environmental changes responsible for the graptolite extinction event. The second part of the study will focus upon quantitative analyses of the diversity and relative abundance of acritarch morphotypes, utilised successfully as palaeoenvironmental indicators in previous studies (e.g., Stricanne et al. 2006; Loydell et al. 2009). Acritarchs are particularly valuable in such palaeoenvironmental studies – different morphotypes reflect, in particular, relative distance from the shore and have been used successfully as proxies for sea-level change.

¹*School of Earth & Environmental Sciences, University of Portsmouth, Burnaby Building, Burnaby Road, Portsmouth, PO1 3QL, UK; rhian.llewellyn@port.ac.uk*

References

- Loydell, D.K., Butcher, A., Frýda, J., Lüning, S. & Fowler, M., 2009: Lower Silurian 'hot shales' in Jordan: a new depositional model. *Journal of Petroleum Geology* 32, 261–270.
- Stricanne, L., Munnecke, A. & Pross, J., 2006: Assessing mechanisms of environmental change: Palynological signals across the Late Ludlow (Silurian) positive isotope excursion ($\delta^{13}\text{C}$, $\delta^{18}\text{O}$) on Gotland, Sweden. *Palaeogeography, Palaeoclimatology, Palaeoecology* 230, 1–31.

The middle Rhuddanian (lower Silurian) ‘hot’ shale of North Africa and Arabia: An atypical hydrocarbon source rock

DAVID K. LOYDELL¹, ANTHONY BUTCHER¹ AND JIŘÍ FRÝDA²

An important hydrocarbon source rock (a ‘hot’ shale) has been identified from the middle Rhuddanian (Llandovery, lower Silurian) of a number of localities in North Africa and Arabia. It is unusual in having been deposited during a eustatic fall in sea-level. Evidence for the regression in Libya and Jordan is manifested in a wide variety of palynological proxy data (including reduced acritarch and chitinozoan total abundance, reduced acritarch diversity and changes in the relative abundances of various environmentally sensitive acritarch morphogroups) and from the presence of a minor positive $\delta^{13}\text{C}_{\text{org}}$ excursion at the same stratigraphical level as the ‘hot’ shale. The environment of deposition was anoxic before, during and after deposition of the ‘hot’ shale, except for some very brief incursions of more oxygenated water that enabled the development of a very limited burrowing benthos and graptolite preservation as three-dimensional pyrite internal moulds. Enhanced organic matter preservation within the ‘hot’ shale is attributed to greater productivity resulting from increased nutrient inputs particularly from wind-blown dust, more rapid descent through the water column of organic matter in post-bloom marine snow macroaggregates, development of geochemically sealing microbial mats at the sea floor and more rapid burial of organic material than had occurred earlier in the Rhuddanian.

¹*School of Earth and Environmental Sciences, University of Portsmouth, Burnaby Road, Portsmouth PO1 3QL, UK; david.loydell@port.ac.uk, anthony.butcher@port.ac.uk*

²*Faculty of Environmental Sciences, Czech University of Life Sciences Prague, Kamýcká 129, Praha 6 - Suchbát, 165 21 and Czech Geological Survey, Klárov 3, 118 21 Praha 1, Czech Republic; bellerophon@seznam.cz*

Silurian graptolite biostratigraphy of the Röstånga-1 drill core, Scania – a standard for southern Scandinavia

JÖRG MALETZ¹ AND PER AHLBERG²

The Lower Palaeozoic of Scania, southern Sweden, has long been a focus for research into the Ordovician and Silurian graptolite biostratigraphy of Scandinavia and provides the most complete successions available for the palaeo-continent of Baltica throughout this interval. The ratified Global Stratotype Section and Point (GSSP) for the Sandbian Stage of the Upper Ordovician Series is located in the Fågelsång area east of Lund, south-central Scania (Bergström et al. 2000; Bergström & Ahlberg 2004). The Silurian graptolitic strata of Scania are, however, less well known as little work has been done since the early investigations of Törnquist and Tullberg in the late 19th century, and hence additional research is sorely needed.

The Röstånga-1 core from west-central Scania, drilled in 1997 (Bergström et al. 1999), provides the most complete succession of the lower Upper Ordovician through lower Silurian (Llandovery, Telychian) of southern Scandinavia. The drilling was stopped at a depth of 132.59 m and penetrated a seemingly continuous succession with little tectonic disturbance. The sediments have a dip of ca. 35 degrees and the stratigraphic thickness of the sedimentary column was estimated to be about 96 m (Bergström et al. 1999). The core diameter is 71 mm (between 0 and 40.13 m) and 52 mm (between 40.13 and 132.59 m), thus providing enough sedimentological and palaeontological information for a detailed analysis.

The drill core has provided significant information on the Upper Ordovician–lower Silurian stratigraphy in Scania and serves as an important reference standard for this interval in southern Scandinavia. The lowermost part of the core comprises the upper part of the Sandbian Sularp Shale (?*Nemagraptus gracilis* to *Climacograptus bicornis* biozones), in which numerous K-bentonite beds were recorded (Bergström et al. 1999). The base of the Sularp Shale, with the Fågelsång Phosphorite Bed, and the base of the *Nemagraptus gracilis* Biozone ca. 1.4 m below (the base of the Sandbian Stage), was not reached. Above the Sularp Shale, the Skagen Formation, Mossen Shale, Fjäcka Shale and Lindegård Mudstone were differentiated in the Ordovician interval and a small number of graptolites of the *Pleurograptus linearis* and *Dicellograptus complanatus* biozones have been identified and support the estimated ages of the intervals (Pålsson 2002).

The Upper Ordovician (Katian–Hirnantian) Lindegård Mudstone grades into the Kallholn Formation, the base of which is Hirnantian in age and can be referred to the *Metabolograptus persculptus* Biozone. The sedimentology of the succession, unfortunately, has never been described in detail and a comparison with the Kallholn Formation of Dalarna (Llandovery, upper Rhuddanian to Telychian) is not possible at the moment. The mudstones of the Lindegård and Kallholn formations in the Röstånga-1 drill core include a variety of lithologies, predominantly black to dark brown, reddish and greenish mudstone and shale with intercalations of 1–15 mm thick siltstone layers in certain intervals. Lamination, cross bedding and bioturbation is common, except in some of the coarser sediment types. The upper part of the Kallholn Formation is dominated by dark to light greenish shale with lamination; coarser layers are usually lighter in colour. Some bioturbation can be found. Fossils are largely restricted to graptolites, but a few phosphatic and calcitic brachiopods and even trilobite fragments have also been encountered. Beds crowded with current-oriented graptolites are common in the lower, darker part of the Kallholn Formation, where graptolites are often preserved in full relief, filled with pyrite. The *Metabolograptus persculptus* Biozone (58.50–?52.70 m) can be recognized in the Hirnantian. The Rhuddanian, (Llandovery) *Akidograptus ascensus* (52.70–50.50 m), *Parakidograptus acuminatus* (50.50–46.70 m), *Cystograptus vesiculosus* (46.60–37.30 m) and *Monograptus revolutus* (37.30–35.40 m) biozones are preliminarily differentiated. A considerable gap may be present here comprising the lower Aeronian, as the oldest graptolite fauna of the Aeronian interval belongs to the *Lituigraptus convolutus* Biozone (35.40–31.05 m). It is followed by the *Monograptus sedgwicki* Biozone (31.5–28.45 m). The *Rastrites linnei* (28.45–24.12 m), *Spirograptus turriculatus* (24.12–21.70 m) and *Streptograptus crispus* (21.70–11.16 m) biozones belong to the Telychian interval. A finer subdivision of these biozones may be possible.

¹*Institut für Geologische Wissenschaften, Freie Universität Berlin, Malteserstrasse 74-100, 12249 Berlin, Germany; yorge@zedat.fu-berlin.de*

²*Department of Geology, Lund University, Sölvegatan 12, SE-223 62 Lund, Sweden; per.ahlberg@geol.lu.se*

References

- Bergström, S.M. & Ahlberg, P., 2004: Guide to some classical Ordovician and Cambrian localities in the Fågelsång area, Scania, southern Sweden. In A. Munnecke, T. Servais & C. Schulbert (eds.): International Symposium on Early Palaeozoic Palaeogeography and Palaeoclimate, September 1–3, 2004, Erlangen, Germany. *Erlanger Geologische Abhandlungen, Sonderband 5*, 81–90.
- Bergström, S.M., Finney, S.C., Chen, X., Pålsson, C., Wang, Z.H. & Grahn, Y., 2000: A proposed global boundary stratotype for the base of the Upper Series of the Ordovician System: The Fågelsång section, Scania, southern Sweden. *Episodes* 23, 102–109.

- Bergström, S.M., Huff, W.D., Koren', T., Larsson, K., Ahlberg, P. & Kolata, D.R., 1999: The 1997 core drilling through Ordovician and Silurian strata at Röstånga, S. Sweden: Preliminary stratigraphic assessment and regional comparison. *GFF* 121, 127–135.
- Pålsson, C., 2002: Upper Ordovician graptolites and biostratigraphy of the Röstånga 1 core, Scania, S. Sweden. *Bulletin of the Geological Society of Denmark* 49, 9–23.

Preliminary revision of the sequence stratigraphy and nomenclature of the upper Maysvillian–lower Richmondian strata exposed in Kentucky

THOMAS J. MALGIERI¹, CARL BRETT¹, JAMES R. THOMKA¹ AND CHRISTOPHER D. AUCOIN¹

Late Ordovician (Katian) strata of Kentucky, in the Cincinnati Arch region, display a regional change in lithologic and faunal gradients corresponding to a southeast-shallowing epicontinental ramp. While a detailed sequence stratigraphic framework has been established for the lower Cincinnati, that of the upper Maysvillian–lower Richmondian succession of northern and central Kentucky has not been studied in detail. Moreover, locally and inconsistently applied lithostratigraphic terms reflecting facies changes along the ramp have complicated precise subdivisions of sequences into component cycles and inhibited recognition of regionally consistent patterns.

This study uses high resolution facies analysis and tracing of distinctive stratigraphic markers including biostromal horizons, rhythmic intervals, erosion and flooding surfaces, and distinctive fossil epiboles across lithofacies and nomenclatorial boundaries to reveal stratigraphic consistencies largely overlooked by previous researchers.

The present study focuses on the lower portion of the Richmond Group and its transition with the underlying Maysville Group. Previous work by Holland & Patzkowsky (1996) recognized a single third order depositional sequence in this interval, C4, approximately coincident with the Arnheim Formation of Ohio and with lower portion of the Bull Fork Formation of Kentucky usage. The underlying C3 succession (Coryville-Mount Auburn has been modified to some extent as a result detailed field study of Schramm (2011). In particular, the Mount Auburn nodular packstones, skeletal grainstones and stromatoporoid biostromes, as well as shallow subtidal/lagoonal facies (“Sunset Member” *sensu stricto*), at least in part, appear to overlie a regional discontinuity and form the base (early transgressive systems tract) of sequence C4. Recent fieldwork has shown that these beds pass laterally into southeastwardly thickening shaly dolomicrites with desiccation cracks and a sparse fauna suggesting complementary deposition of muddy peritidal facies (Terrill Member) during lowstand to early transgression. The overlying Arnheim succession records a third highstand/falling stage order contains at least two smaller (4th order) cycles separated by a thin grainstone/packstone bed which locally yields the distinctive brachiopod *Retrorsirostra carleyi*. The C4 upper boundary in Kentucky is formed by a regional discontinuity beneath a thin package of coarse skeletal beds, locally with corals and stromatoporoids (Fisherville Coral bed),

and their shoreward equivalents, which also pass southward into peritidal micritic facies. These beds may be laterally equivalent to a condensed phosphatic limestone (herein termed Southgate Bed) that forms the base of Holland & Patzkowsky's (1996) C5 sequence in Ohio-Indiana.

Much of the past terminology can be retained and defined objectively, allowing the use of one unified set of names on the member scale level that will be integrated into formations. This will allow easier correlations along the Cincinnati arch. Moreover, this will lead to a refined and consistent sequence stratigraphic framework for a better understanding of depositional environments and changes in faunal gradients. Because these sequences span offshore to peritidal facies they provide the possibility of testing for changes in sequences and their component systems tracts across a proximal–distal gradient. Finally, the beds record the onset of the Richmondian Invasion, an influx of taxa, including corals, stromatoporoids and a distinctive brachiopod assemblage from the more tropical areas of NW Laurentia associated with a period of late Katian warming (Holland 1997; Holland & Patzkowsky 2007) and the “Waynesville carbon isotopic excursion” (Bergström et al. 2010). High-resolution stratigraphy will provide a framework to examine the details of this important ecological-evolutionary event. Our preliminary results indicate that the effects of this warming event were manifest earlier in shallow water facies than in offshore biofacies, with the reappearance of stromatoporoids and the coral *Tetradium* in carbonate shoal-lagoonal facies as early as the late C3 sequence (late Maysvillian).

¹*Department of Geology, University of Cincinnati, Cincinnati, OH 45221-0013, USA; malgietj@mail.uc.edu, carlton.brett@uc.edu, thomkajr@mail.uc.edu, aucoincd@mail.uc.edu*

References

- Bergström, S.M., Young, S. & Schmitz, B., 2010. Katian (Upper Ordovician) $\delta^{13}\text{C}$ chemostratigraphy and sequence stratigraphy in the United States and Baltoscandia: A regional comparison. *Palaeogeography, Palaeoclimatology, Palaeoecology* 296, 217–234.
- Holland, S.M., 1997: *Using time/environment analysis to recognize faunal events in the Upper Ordovician of the Cincinnati Arch. Paleontological event horizons: ecological and evolutionary implications*, 309–334. Columbia University Press.
- Holland, S.M. & Patzkowsky, M.E., 1996: Sequence stratigraphy and long-term paleoceanographic change in the Middle and Upper Ordovician of the eastern United States. *Geological Society of America Special Paper* 306, 117–129.
- Holland, S.M. & Patzkowsky, M.E., 2007: Gradient ecology of a biotic invasion: biofacies of the type Cincinnati series (Upper Ordovician), Cincinnati, Ohio region, USA. *Palaios* 22, 392–407.
- Schramm, T.J., 2011: Sequence stratigraphy of the Late Ordovician (Katian), Maysvillian Stage of the Cincinnati Arch, Indiana, Kentucky, and Ohio, USA. MSc thesis, University of Cincinnati, Cincinnati, USA.

Evolution of the late Ludlow and early Lochkovian benthic communities of the Prague Basin and their link to global carbon cycle

ŠTEPAN MANDA¹ AND JIŘÍ FRÝDA^{1,2}

During the last two decades it became evident that the Silurian was a period of major climatic changes (e.g., Calner 2008). The Prague Basin was in the late Silurian located in mid southern latitudes (e.g., Cocks & Torsvik 2002). The Prague Basin represents a relative restricted and shallow rift basin with a complex tectonic history (Kříž 1991). Here we present new data on evolution of the late Silurian and early Lochkovian benthic communities of the Prague Basin from the *S. linearis*–*M. uniformis* graptolite zones and their link to eustatic oscillations and to global carbon cycle inferred from new $\delta^{13}\text{C}$ data. Special attention is paid to an influence of several earlier recognized late Silurian bioevents on evolution of the benthic communities.

More than 30 benthic communities were recognised as result of recent study, which was focused on synthesizing all published data (e.g., Havlíček & Štorch 1990; Kříž 1999) as well as on new detailed palaeoecological analyses of late Silurian to Early Devonian strata of the Prague Basin. Each community is defined on the base of quantitative palaeoecological/taphonomic analyses and its stratigraphic range is also re-evaluated. Links among palaeoecological data, eustatic oscillations, and the $\delta^{13}\text{C}$ record were also analysed. Results of our analyses revealed that some of the benthic communities have rather high potential for correlation within the Prague Basin, as well as in different peri-Gondwanan basins. It is noteworthy that the stratigraphic ranges of vast majority benthic communities of the Prague Basin regardless of their facies correspond well with both the graptolite biozonation as well as chemostratigraphic zonation.

¹*Czech Geological Survey, P.O.B. 85, 118 21 Prague 1, Czech Republic; stepan.manda@geology.cz*

²*Faculty of Environmental Sciences, Czech University of Life Sciences Prague, Kamýcká 129, 165 21 Praha 6 – Suchbátka, Czech Republic; bellerophon@seznam.cz*

References

- Calner, M., 2008: Silurian global events – at the tipping point of climate change. In M.T. Ashraf (ed.): *Mass extinctions*, 21–58. Springer-Verlag.
- Cocks, L.R.M. & Torsvik, T.H., 2002: Earth geography from 500 to 400 million years ago: a faunal and palaeomagnetic review. *Journal of the Geological Society of London* 159, 631–644.

- Havlíček, V. & Štorch, P., 1990: Silurian brachiopods and benthic communities in the Prague Basin (Czechoslovakia). *Rozpravy Ústředního ústavu geologického* 48, 1–275.
- Kříž, J., 1991: The Silurian of the Prague Basin (Bohemia) – tectonic, eustatic and volcanic controls on facies and faunal development. *Special Papers in Palaeontology* 44, 179–203.
- Kříž, J. 1999: Bivalvia dominated communities of Bohemian type from the Silurian and Lower Devonian carbonate facies. In A.J. Boucot & J.D. Lawson (eds.): *Final report, project Ecostratigraphy. Paleocommunities: A case study from the Silurian and Lower Devonian*, 225–248. Cambridge University Press.

Age and environmental setting of the Fezouata Biota (Lower Ordovician, Morocco)

EMMANUEL MARTIN¹, BERTRAND LEFEBVRE¹, BERNARD PITTET¹, JEAN VANNIER¹, ALI BACHNOU², KHADIJA EL HARIRI², AHMID HAFID², MOUSSA MASROUR³, FLEUR NOAILLES⁴, HENDRIK NOWAK⁵, THOMAS SERVAIS⁵, THIJS R. A. VANDENBROUCKE⁵, PETER VAN ROY^{6,7}, MURIEL VIDAL⁸ AND DANIEL VIZCAÍNO⁹

The recent discovery of several Early Ordovician Konservat-Lagerstätten in the Central Anti-Atlas of Morocco offers new insights into the initial animal biodiversifications during Early Palaeozoic times. Indeed, the new Moroccan Konservat-Lagerstätten are critical in unraveling the progressive settlement of primary marine ecosystems, after the Cambrian bioradiation events. Exceptionally preserved soft-bodied faunas are particularly abundant in the Cambrian (e.g., Sirius Passet, Chengjiang, Emu Bay Shale, Burgess Shale, Orsten), but far less common and associated to restricted environmental conditions (e.g., anoxic sea floors, shallow brackish estuarine embayment) in the Ordovician. The Fezouata Biota, from the Outer Feijas Group (Lower Ordovician...) of Zagora area partly fills in this lacuna. Description of the new Moroccan Konservat-Lagerstätten is in progress, and will permit to assess precisely Early Ordovician marine biodiversity for the first time but also, to compare marine assemblages with comparable preservational modes from the early-mid Cambrian and the Early Ordovician.

In the Ternata plain, north of Zagora, the Lower Ordovician succession lies unconformably over the middle Cambrian sandstones of the Tabanite Group, and consists of an extremely thick series of more or less silty and micaceous argillites (ca. 700 m; Lower and Upper Fezouata Formations) overlain by the sandstones of the Zini Formation. Since the early 2000s, several fossiliferous horizons within the Lower Fezouata Formation (Tremadocian) and the conformably overlying Upper Fezouata (Floian) have yielded extremely abundant and diverse remains of fully marine assemblages. Fossils comprise numerous exquisitely preserved remains of shelly taxa typical of post-Cambrian faunas: e.g., machaeridians, articulate brachiopods, bivalves, gastropods, nautiloid cephalopods, trilobites, ostracods, graptolites, glyptocystitid rhombiferans, mitrate strophorans, asterozoans, and crinoids. However, the Fezouata Biota also contains abundant and diverse remains of non-biomineralized organisms with several representatives of the Palaeozoic Evolutionary Fauna (most previously known only from younger de-

posits): e.g., aglaspimid and cheloniellid arthropods, cirripedian crustaceans, xiphosurans. The fauna also contains non-biomineralized taxa typical of early to middle Cambrian Konservat-Lagerstätten: e.g., anomalocaridids, halkieriids, marrellomorphs, naroiids, palaeoscolecids. This clearly shows that some Cambrian key faunal elements stepped into the Ordovician. This important information challenges current evolutionary models favouring abrupt changes during the Cambrian–Ordovician transition.

However, the different Lower Ordovician fossiliferous horizons around Zagora needed to be placed in a spatio-temporal framework. Indeed, studies on the Fezouata biota have been focusing on faunal elements but lack accurate data on the age and environmental setting of the fossil localities. In the last two years, under the auspices of the ANR project RALI and two French-Moroccan CNRS-CNRST projects (SDU 05/09 & SDU 02/13), two field campaigns logged in detail the whole Lower Fezouata Formation and the lower half of the Upper Fezouata Formation. The precise stratigraphic position of all fossiliferous levels yielding exceptional preservation was also identified. The occurrence of mm- to cm-thick silty layers displaying storm-wave influence (wave ripples) points to relatively shallow offshore depositional settings. Principles of sequence stratigraphy applied to the logs also permitted to reconstruct sea-level fluctuations, which were compared with the changes in composition of some taxa (e.g., graptolites, echinoderms, trilobites) in association with the soft-bodied faunas.

¹UMR CNRS 5276 *Laboratoire de Géologie de Lyon, Terre, Planètes, Environnement (LGLTPE), Géode, campus de la Doua, Université Lyon 1, 2 rue Dubois, 69622 Villeurbanne cedex, France; emmanuel.martin@ens-lyon.fr, bertrand.lefebvre@univ-lyon1.fr, bernard.pittet@univ-lyon1.fr, jean.vannier@univ-lyon1.fr*

²*Département de Géologie, Faculté des Sciences et Techniques, Université Cadi-Ayyad, BP 549, 40000 Marrakech, Morocco; bachnou@fstg-marrakech.ac.ma, elhariri@fstg-marrakech.ac.ma, a.hafid@fstg-marrakech.ac.ma*

³*Département de Géologie, Faculté des Sciences, Université Ibn Zohr, Cité Dakhla, BP 8106, 80060 Agadir, Morocco; moussamasrour5@gmail.com*

⁴*Department of Earth Sciences, University of Bristol, Wills Memorial building, Queen's road, BS8 1RJ Bristol, UK; fleur.noailles@bristol.ac.uk*

⁵UMR CNRS 8217 *Géosystèmes, bâtiment SN5, Cité Scientifique, Université des Sciences et Technologies de Lille, 59655 Villeneuve d'Ascq cedex, France; hendrik.nowak@ed.univ-lille1.fr, thomas.servais@univ-lille1.fr, thijs.vandenbroucke@univ-lille1.fr*

⁶*Research Unit Palaeontology, Department of Geology and Soil Science, Ghent University, Krijgslaan 281 S8, 9000 Gent, Belgium; peter.vanroy@ugent.be.*

⁷*Department of Geology and Geophysics, Yale University, P.O. Box 208109, New Haven, CT 06520-8109, USA*

⁸UMR CNRS 6538 Domaines Océaniques, Département des Sciences de la Terre,
Université de Bretagne Occidentale, 6 avenue Le Gorgeu, BP809, 29285 Brest cedex,
France; muriel.vidal@univ-brest.fr

⁹Maquens, 7 rue Jean-Baptiste Chardin, 11090 Carcassonne, France;
daniel.vizcaino@wanadoo.fr

Comparative analysis of changes in taxonomic structure and biodiversity dynamics of brachiopods in Ordovician palaeobasins of Siberian Platform and Baltoscandia

OLGA MASLOVA¹

The most large-scale biodiversification of Phanerozoic marine biota took place in the Ordovician period, where brachiopods became one of the dominating groups (Kanygin 2001; Achab & Paris 2007). The Siberian Platform and Baltoscandia belong to the most extensively studied regions by paleontological and stratigraphical methods. In the Ordovician, they were far spatially isolated and located in different climate zones, so the comparison of data according to the stratigraphical distribution of brachiopods is important for the evaluation of their role in interregional correlation.

The author made an inventory of the taxonomic structure of brachiopod complexes and graphically showed changes in dynamics of their biodiversity at the generic and relating to species levels (Fig. 1), based on published data (Roomusoks 1968; Yadrenkina 1974; Hints 1990; Paškevičius 1997) about the distribution of brachiopods in the two largest epicontinental basins. Two stages are distinguished in the evolution of Ordovician brachiopods: Early Ordovician and Middle–Late Ordovician. Early Ordovician brachiopods in both basins are characterized by a rather poor genus and species composition. A similarity of communities is observed in genus compositions of inarticulates, that are *Obolus* and *Lingulella* brachiopods. In this interval (Varangu time and Nyai time), there is one common species – *Apherothis*. In the Dapingian (Kimaian and Volkhov time), an increase of brachiopod complexes diversity is observed; new genera and species appeared. An abrupt reduction in the brachiopod communities is noted in the early Darriwilian in Baltoscandia (early Kunda time) and especially within the Siberian Platform (Vikhorevian time), where an extensive regression took place at that time. The most sudden changes in the brachiopod communities occurred in the mid-Darriwilian, which corresponds to Volginian time on the Siberian Platform and Lasmamägi time in Baltoscandia. It was a time when new communities appeared and genus/species composition was completely renewed. The diversity of brachiopods in the Siberian Platform is reduced again during the Kyrenian–Kudrinian regressive cycle, brachiopods of the order Lingulida are mostly distributed. At the same time in Baltoscandia (that corresponds to the late Darriwilian) five new brachiopods genera

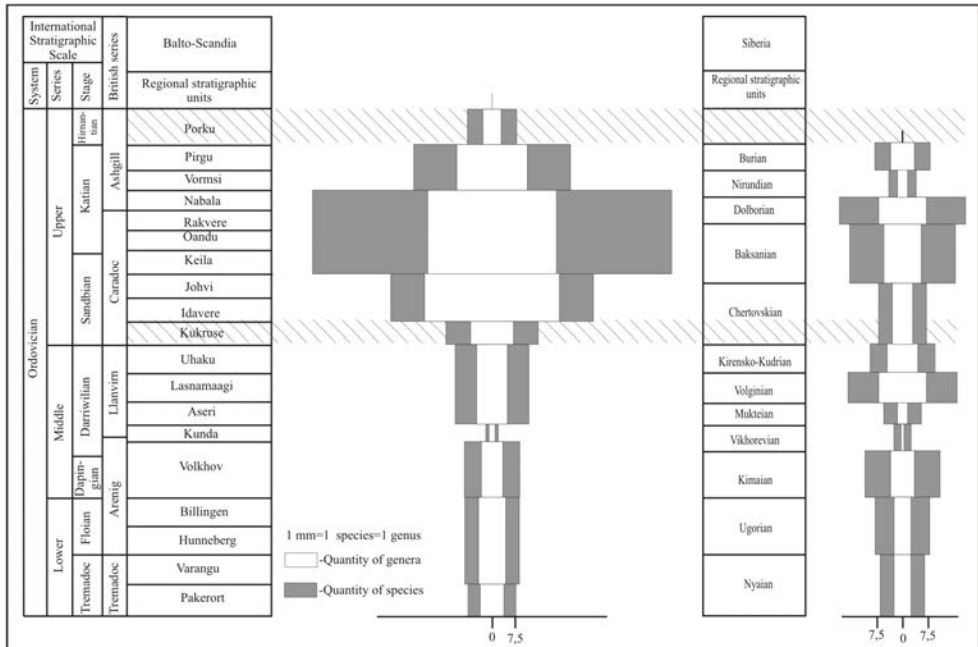


Fig. 1. Taxonomic diversity dynamics of brachiopods in Ordovician of Baltoscandia and the Siberian Platform.

have appeared: *Sowerbiella*, *Glassorthis*, *Leptestia*, *Leptelloidea* and *Porambonites*. The clearest correlation level in both paleobasins was established at the base of the Sandbian Stage. Within the Siberian Platform it corresponds to the base of the Chertovskian Regional Stage, which is reliably correlated with sections of the Verkhoyansk-Chukotka folded area on benthic fauna complexes. In this folded area graptolites of the *N. gracilis* Zone have been found at the same level. The Chertovskian time is characterized by the appearance of new genera and species; articulate brachiopods still dominate. The increase of diversity in Baltoscandia (Kukruse time) continues; 10 new species appear. At this level, as in Baltoscandia, representatives of the genera *Strophomena* and *Oepikina* arise first. In the Baksanian–Dolborian time (late Sandbian–early Katian) communities of brachiopods in the Siberian Platform reach their maximum diversity of species and genera. At the same time, seven common genera appear in Baltoscandia (Idavere–Nabala time): *Strophomena*, *Oepikina*, *Hesperorthis*, *Boreadorthis*, *Glyptorthis*, *Triplesia*, *Glyptorthis*. Genera *Dalmanella*, *Mendacella*, *Rafinesquina*, *Zygospira* and *Sowerbyella* appear in Sandbian and Early Katian ages in Baltoscandia. The same genera are determined on the Siberian Platform, but they appear here in the Silurian. A notable reduction of brachiopod complexes takes place in the late Katian within the Siberian Platform (Nirundian time). Similar changes occur slightly later (Võrnsi and Pirgu time) in Baltoscandia. The brachiopod diversity in Baltoscandia is even more reduced in the

Latest Ordovician (Hirnantian); the *Hirnantia* fauna (Bergström 1968) dominates. This stratigraphic interval corresponds to a break within the Siberian Platform.

Comparative analysis has shown that along with high endemicity of brachiopod communities of the two considered paleobasins, they had common elements at the genus level in certain time frames. In the Early Ordovician (Baltoscandian paleobasin) other families of brachiopods developed in parallel, but the changes in the biodiversity dynamics occurred almost simultaneously with that in Siberian paleobasin. The important result of the work is the confirmation of close relationship of the taxonomic diversity dynamics with transgressions and regressions (Dronov et al. 2009). During the largest transgression (Darriwilian–early Sandbian), brachiopods reached their maximum diversity. During regression (early Darriwilian and late Katian), their variety was abruptly reduced. It is important to note that these changes occurred simultaneously in different climatic zones.

¹*Siberian Research Institute of Geology, Geophysics and Mineral Resources, 67, Krasny prospekt, Novosibirsk, Russia, 630091; oly_8@ngs.ru*

References

- Achab, A. & Paris, F., 2007: The Ordovician chitinozoan biodiversification and its leading factors. *Palaeogeography, Palaeoclimatology, Palaeoecology* 245, 5–19.
- Bergström, J., 1968: Upper Ordovician brachiopods from Västergötland, Sweden. *Geologica et Palaeontologica* 2, 1–35.
- Dronov, A.V., Kanygin, A.V., Timokhin, A.V., Tolmacheva, T.Yu. & Gonta, T.V., 2009: Correlation of eustatic and biotic events in the Ordovician paleobasins of the Siberian and Russian platforms. *Paleontological Journal* 43, 1–21.
- Hints, L. 1990: Ordovician articulate Brachiopods. In D. Kaljo & H. Nestor (eds.): *Field meeting Estonia. An excursion guidebook*, 58–61. Estonian Academy of Science.
- Kanygin, A.V., 2001: The Ordovician phenomenon of explosive differentiation of the organic world of the Earth: Causes and evolutionary consequences for the biosphere. *Geology & Geophysics*. 42, 631–667.
- Paškevičius, J., 1997: *The Geology of the Baltic republics*. Geological Survey of Lithuania. 387 pp.
- Roomusoks, A., 1968: On the relation between the Ordovician brachiopod faunas of northern Estonia, Scandinavia, Bohemia, Britain, and North America. In M. Malkovsky (ed.): *Stratigraphy of Central European Lower Paleozoic, 23rd International Geological Congress*, 21–30.
- Yadrenkina, A.G., 1974: *Upper Cambrian and Ordovician brachiopods of north-west of the Siberian Platform*. In L.L. Halfin (ed.): *Transactions of SNIIGGIMS, part 151*. West-Siberian Publishing.

Influences of imaging and morphological knowledge of species on phylogeny reconstruction: A case study in pliomerid trilobites

NEO E. B. MCADAMS¹ AND JONATHAN M. ADRAIN²

Many invertebrate paleontological phylogenetic analyses rely on images of specimens from the published literature as coding sources. Species are typically represented by a handful of specimens, which were imaged at low magnification in plan view. New digital technology enables publication of highly resolved images of numerous specimens. Here we use silicified Lower Ordovician pliomerid trilobites from the Great Basin to investigate whether the quality of information conveyed in traditional versus current illustrations affects phylogenetic precision or accuracy. These trilobites were originally described in mid-20th century publications (Ross 1951; Hintze 1953) which were widely regarded as excellent, but our field-based revision of these faunas indicates that only about 1/3 of the common species were described (Adrain et al. 2009), and that species which initially appeared well-known were often composites of sclerites from several poorly known species.

Simulations have shown that phylogenetic accuracy and resolution are reduced by the inability to code characters for all taxa, not just the percentage of missing entries in any incomplete taxa (Wiens 2003), and this is consistent with the results of our analyses. Our primary dataset includes 29 species coded for 69 characters from our photographs of specimens we collected at the type localities. Most characters are coded for all taxa. A second dataset consists of the 20 species now known to be represented in the literature (even if they were unrecognized at the time; only nine of the 20 were previously named). This second dataset was coded only from the original illustrations of the sclerites, which are now correctly assigned to each species. Dataset 2 is incomplete due to species that were known from few exoskeletal elements (poorly known species, or former composite ‘species’), or because the original illustrations did not show all relevant morphology. Twenty-five uncodable, or uninformative or autapomorphic characters (the latter two because excluded taxa or codings also removed the phylogenetic signal) were deleted from it, and it contains no characters coded for all taxa. We analyzed both datasets using parsimony.

Analysis of Dataset 1 resulted in six well-resolved, well-supported trees (CI 0.64, RI 0.89, average GC [groups supported/groups contradicted; Goloboff et al. 2003] bootstrap support of 74.6). Analysis of Dataset 2 resulted in nearly 1500 poorly resolved,

poorly supported trees (CI 0.77, RI 0.88, average GC bootstrap support of 35.2). The strict consenses reflect similar broad relationships between genera, but the low resolution of the second analysis obscures relationships within genera. These preliminary data suggest that much greater species-level phylogenetic precision is possible with wider application of modern imaging techniques.

¹*Department of Geoscience, University of Iowa, Iowa City, Iowa, 52242 USA; neobuengermcadams@uiowa.edu*

²*Department of Geoscience, University of Iowa, Iowa City, Iowa, 52242, USA; jonathan-adrain@uiowa.edu*

References

- Adrain, J.M., McAdams, N.E.B. & Westrop, S.R., 2009: Trilobite biostratigraphy and revised bases of the Tulean and Blackhillsian Stages of the Ibexian Series, Lower Ordovician, western United States. *Memoirs of the Association of Australasian Palaeontologists* 37, 541–610.
- Goloboff, P.A., Farris, J.S., Källersjö, M., Oxelman, B., Ramírez, M.J. & Szumik, C.A., 2003: Improvements to resampling measures of group support. *Cladistics* 19, 324–332.
- Hintze, L.F., 1953: Lower Ordovician trilobites from western Utah and eastern Nevada. *Utah Geological and Mineralogical Survey Bulletin* 48, 1–249.
- Ross, R.J.Jr., 1951: Stratigraphy of the Garden City Formation in northeastern Utah, and its trilobite faunas. *Peabody Museum of Natural History, Yale University, Bulletin* 6, 1–161.
- Wiens, J.J., 2003: Missing data, incomplete taxa, and phylogenetic accuracy. *Systematic Biology* 52, 528–538.

Linking upper Silurian terrestrial and marine successions

KRISTINA MEHLQVIST¹, KENT LARSSON¹ AND VIVI VAJDA¹

Several localities exposing Silurian sediments occur in Sweden and many of them are situated in Skåne, southern Sweden. The exposed successions range in age from Llandovery to Přídolí but many of the outcrop sections are inaccessible today. Whilst there are a vast number of studies on different groups of marine organisms, no or very little data exist on the late Silurian terrestrial biota of Sweden. This investigation aims to shed light on the previously poorly investigated Silurian spore assemblages from Sweden and to correlate subsurface samples with exposed Silurian strata. This study further comprises the first correlation between marine and terrestrial biostratigraphical schemes of upper Silurian strata for Scandinavia.

We have performed a palynostratigraphic study on miospore assemblages from near shore marine Silurian sedimentary rocks of Skåne, southern Sweden. The material includes both drillcore samples (from Klintaborrningen 1 and Bjärsjölagårdborrningen 2) and samples from exposures from various localities in Skåne. Well-preserved spore assemblages were identified and 36 spore species were identified. The cryptospores (produced by now extinct, primitive land plants) and trilete spores (produced by vascular plants) are represented by 18 species each. The organic matter is highly dominated by spores and plant debris but marine microfossils, such as prasinophytes, acritarchs, chitinozoans and scolecodont elements occur in some samples. We further identified fungal spores and hyphae in a few samples, together with tubular structures of an uncertain affinity.

Long ranging species with a global distribution dominate the spore assemblages, complemented with key taxa including *Synorisporites tripapillatus*, *Emphanisporites neglectus*, *Hispanaediscus verrucatus*, *Synorisporites lybicus*, *Hispanaedisucs lamontii* and *Scylaspora scripta*. Based on biostratigraphical schemes for early land plant spores, the studied sediments of the cores Klintaborrningen 1 and Bjärsjölagårdborrningen 2 are of Ludlow to Přídolí age. The spore assemblages are compared and correlated to marine fossil schemes including those of conodonts, chitinozoans, graptolites and tentaculitides. Relative abundance data of specific spore taxa for intra-basin correlation between the drillcores and the outcrops have further been applied.

¹Department of Geology, Lund University, Sölvegatan 12, SE-223 62 Lund, Sweden; kristina.mehlqvist@geol.lu.se

Geochemical comparison of Silurian sandstones from the Mora 001 core of the Siljan Ring structure with the Mesoproterozoic Dala Sandstone Formation of central Sweden

GUIDO MEINHOLD¹, MARC WENGLER¹ AND OLIVER LEHNERT^{2,3}

The Mora 001 drill core gives new insight into the early Palaeozoic succession preserved in the Siljan impact structure of central Sweden (Lehnert et al. 2012). The lower part of the core consists of Proterozoic basement covered by a 21.57 m thick sedimentary package of Lower to Middle Ordovician limestone and unconformably overlain by an 224 m thick siliciclastic succession of Silurian (Llandovery–Wenlock) age which has been subdivided into six members (Lehnert et al. 2012). One of them is a 27 m thick sandstone unit. The goal of our study is to detect the origin of its detrital material. A potential source is the Dala Sandstone Formation, which was petrographically and geochemically described, for instance, by Aldahan & Morad (1986) and crops out west of the Siljan area. To test that hypothesis, four samples from the Silurian sandstone member were geochemically compared with six samples from the Dala Sandstone Formation collected near Mångsbodarne and Risberg. The bulk-rock geochemical composition (major elements, trace elements, and rare earth elements) of all samples was determined by XRF and ICP-MS at the Geoscience Center of Göttingen University. For simplification, we use the terms Silurian sandstone for the sandstone member of the Mora 001 core and Mesoproterozoic sandstone for the Dala Sandstone Formation.

Using the $\text{SiO}_2/\text{Al}_2\text{O}_3$ versus $\text{FeO}/\text{K}_2\text{O}$ discriminant diagram of Herron (1988), the Mesoproterozoic and Silurian sandstones can be chemically classified as subarkoses. The Mesoproterozoic sandstones display high SiO_2 content (89–93 wt.%), low Al_2O_3 content (2.7–5.3 wt.%), very low TiO_2 content (≤ 0.12 wt.%), very low Fe_2O_3 content (≤ 0.5 wt.%), and variable K_2O content (1.4–3.2 wt.%). Very low values of CaO (≤ 0.14 wt.%) and LOI (≤ 0.35 wt.%) indicate the absence of carbonate-bearing minerals. Trace element concentrations are consistently low. The Silurian sandstones can be subdivided into two groups. Group 1, the two lowermost samples, displays moderate SiO_2 content (70–72 wt.%), very low Al_2O_3 content (2.1–2.6 wt.%), very low TiO_2 content (≤ 0.06 wt.%), very low Fe_2O_3 content (≤ 0.38 wt.%), and low K_2O content (1.0–1.2 wt.%). High values of CaO (~13 wt.%) and LOI (~10 wt.%) indicate the presence of car-

bonate-bearing minerals, in this case calcite cement, as evidenced by petrographic observations. Group 2, the two uppermost samples, displays high SiO₂ content (~91 wt.%), low Al₂O₃ content (3.3–3.6 wt.%), very low TiO₂ content (≤0.11 wt.%), very low Fe₂O₃ content (≤0.46 wt.%), low K₂O content (1.5–1.6 wt.%), and very low CaO content (<0.9 wt.%). In the Silurian sandstones, concentrations of trace elements are consistently low.

The upper continental crust-normalised multi-element diagram shows depletion in trace elements for both the Mesoproterozoic and Silurian sandstones, with a strong depletion in Th, U, Ti, Cr and Ni (Fig. 1). Taken collectively, petrography and geochemistry clearly point to a source area of felsic composition for all samples. Based on bulk-rock geochemistry, the Mesoproterozoic sandstones could be the source for the Silurian sandstones in the Mora 001 core. However, further investigations (e.g., U–Pb geochronology of detrital zircon grains) are necessary to clarify this assumption.

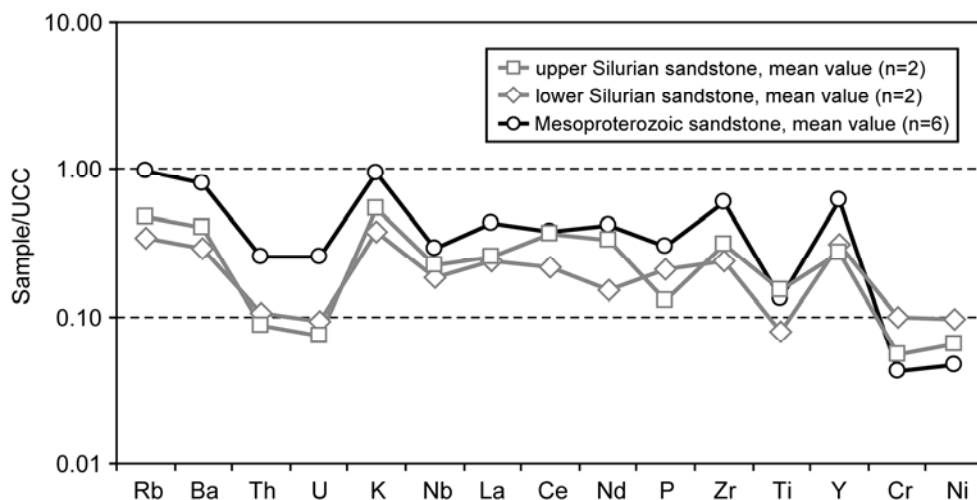


Fig. Multi-element diagram for studied sandstone samples from central Sweden. Concentrations are normalised against the upper continental crust composition (UCC; Rudnick & Gao 2003).

¹Geowissenschaftliches Zentrum der Universität Göttingen, Abteilung Sedimentologie/Umweltgeologie, Goldschmidtstraße 3, D-37077 Göttingen, Germany; guido.meinhold@geo.uni-goettingen.de

²GeoZentrum Nordbayern, Universität Erlangen, Schloßgarten 5, D-91054 Erlangen, Germany

³Department of Geology, Lund University, Sölvegatan 12, SE-223 62 Lund, Sweden

References

- Aldahan, A.A. & Morad, S., 1986: Mineralogy and geochemistry of diagenetic clay minerals in Proterozoic sandstones from Sweden. *American Journal of Science* 286, 29–80.
- Herron, M.M., 1988: Geochemical classification of terrigenous sands and shales from core or log data. *Journal of Sedimentary Petrology* 58, 820–829.
- Lehnert, O., Meinhold, G., Bergström, S.M., Calner, M., Ebbestad, J.O.R., Egenhoff, S., Frisk, Å.M., Hannah, J.L., Högström, A.E.S., Huff, W., Juhlin, C., Maletz, M., Stein, H.J., Sturkell, E. & Vandenbroucke, T.R.A., 2012: New Ordovician–Silurian drill cores from the Siljan impact structure in central Sweden: an integral part of the Swedish Deep Drilling Program. *GFF* 134, 87–98.
- Rudnick, R.L. & Gao, S., 2003: Composition of the continental crust. In H.D. Holland & K.K. Turekian (eds.): *Treatise on geochemistry*, 1–64. Elsevier-Pergamon.

A view of the Rhuddanian–Aeronian boundary from Arctic Canada

MICHAEL MELCHIN¹

Since it was formally defined, the base of the Aeronian Stage was considered to coincide with the globally recognizable base of the *Demirastrites triangulatus* Biozone. However, recent studies indicate that the GSSP actually correlates to a level within the *D. triangulatus* Biozone (Davies et al. 2013). This level is biostratigraphically marked only by the first appearance of *Monograptus austerus sequens*, as species not known to occur outside of northern Europe.

Since the documentation of biostratigraphy of the Rhuddanian–Aeronian succession on Cornwallis Island, Nunavut, was documented by Melchin (1989) and Lukasik & Melchin (1997), significant new information has become available, including carbon isotope data (Melchin & Holmden 2006), conodont biostratigraphic data (Zhang et al. 2006), and new, unpublished graptolite data. The following observations can be made based on these new data. 1) The level of the current GSSP cannot be precisely recognized in the Arctic Canadian succession. 2) A biostratigraphic level corresponding to the base of the *D. triangulatus* Biozone can be recognized based on the succession of closely spaced FADs of *Pristiograptus concinnus*, *D. triangulatus separatus*, and *Petalolithus* sp. Each of these taxa is very rare in the succession. 3) The base of the *D. triangulatus* Biozone corresponds closely with the level of a weak ($\approx 0.8\%$) positive shift in $\delta^{13}\text{C}_{\text{org}}$ values, which was also observed at Dob's Linn, Scotland (Heath 1998), at the same biostratigraphic level. Data from Estonia also suggest that a weak positive shift in $\delta^{13}\text{C}_{\text{carb}}$ values occurs at or near the base of Aeronian, although the signal is somewhat less clear (e.g., Kaljo & Martma 2000) and less precisely biostratigraphically defined. 4) The interval in the Cornwallis Island succession that spans the latest Rhuddanian–early Aeronian interval is not marked by any significant biostratigraphic appearance datums within conodonts. This is consistent with conodont records in many other parts of the world through this interval.

These data support the observations made in many other parts of the world that the base of the *D. triangulatus* Biozone is a readily recognizable biostratigraphic level in graptolite successions in many parts of the world, based on the closely spaced FADs of several readily recognizable taxa, including the genera *Demirastrites* and *Petalolithus*. Unfortunately, thus far this biostratigraphic level cannot be precisely identified within a conodont or chitinozoan biostratigraphic framework. However, a weak positive shift

in $\delta^{13}\text{C}$ values through this interval may prove to have potential for international correlation, although this remains to be rigorously tested.

¹*Department of Earth Sciences, St. Francis Xavier University, Antigonish, NS, Canada, B2G 2V5; mmelchin@stfx.ca*

References

- Davies, J.R., Waters, R., Molyneux, S.G., Williams, M., Zalasiewicz, J.A., Vandenbroucke, T. & Verniers, J. 2013: A revised sedimentary and biostratigraphical architecture for the Llandovery area, central Wales. *Geological Magazine* 150, 300–332.
- Heath, R.J., 1998: *Palaeoceanographic and faunal changes in the Early Silurian*. PhD thesis, University of Liverpool, Liverpool, UK. 239 pp.
- Kaljo, D. & Martma, T., 2000: Carbon isotopic composition of Llandovery rocks (East Baltic Silurian) with environmental interpretation. *Proceedings of the Estonian Academy of Sciences Geology* 49, 267–283.
- Lukasik, J.J. & Melchin, M.J., 1997: Morphology and classification of some Early Silurian monograptids (Graptoloidea) from the Cape Phillips Formation, Canadian Arctic Islands. *Canadian Journal of Earth Sciences* 34, 1128–1149.
- Melchin, M.J., 1989: Llandovery graptolite biostratigraphy and paleobiogeography, Cape Phillips Formation, Canadian Arctic Islands. *Canadian Journal of Earth Sciences* 26, 1726–1746.
- Melchin, M.J. & Holmden, C., 2006: Carbon isotope chemostratigraphy of the Llandovery in Arctic Canada: Implications for global correlation and sea-level change. *GFF* 128, 173–180.
- Zhang, S., Barnes, C.R. & Jowett, D.M.S., 2006: The paradox of the global standard Late Ordovician–Early Silurian sea level curve: evidence from conodont community analysis from both Canadian Arctic and Appalachian margins. *Palaeogeography, Palaeoclimatology, Palaeoecology* 236, 246–271.

Carbon and nitrogen isotopic analysis of Rhuddanian–Aeronian graptolites from Arctic Canada: Implications for chemostratigraphic and paleoecologic studies

MICHAEL MELCHIN¹, PETER BULLOCK¹ AND CHRIS HOLMDEN²

LaPorte et al. (2009) reported the first study in which carbon isotope analyses were conducted specifically on graptolite rhabdosome wall material. That study showed that the $\delta^{13}\text{C}_{\text{grap}}$ values closely paralleled those of the $\delta^{13}\text{C}_{\text{org}}$, although the graptolite values tended to be slightly heavier, likely the result of different trophic levels represented by the graptolites and the organisms responsible for production of the bulk organic matter (likely mostly algal phytoplankton and bacteria). They also noted that the degree of difference between the $\delta^{13}\text{C}_{\text{grap}}$ and $\delta^{13}\text{C}_{\text{org}}$ varied through the section, which may have been the result of variation in the degree to which graptolites contributed to the bulk organic matter, or else differences in the composition of different graptolite species occurring at different stratigraphic levels. In that study, no effort was made to identify the species isolated for isotopic analysis. The LaPorte et al. (2009) study was also the first to identify the potential for nitrogen isotope analysis to gain insights into environmental/paleoecological changes in late Ordovician–early Silurian successions.

The objective of the present study is to further investigate the relationship between C and N isotopic composition of graptolite and bulk organic matter, how these vary stratigraphically, and also how isotopic values vary between species. We report the results of 138 $\delta^{13}\text{C}$ and $\delta^{15}\text{N}$ analyses of selected graptolite species from 32 samples spanning the upper Rhuddanian–mid Aeronian succession at Cape Manning, Cornwallis Island, Canada. The graptolites were isolated by dissolution of calcite concretions. Wherever possible, multiple analyses (2–5) of the same species from the same sample were conducted to determine the range of intraspecific variation within samples. In the vast majority of cases, the range of intraspecific/intrasample variation in both $\delta^{13}\text{C}$ and $\delta^{15}\text{N}$ was $\approx 0.6\text{‰}$ or less – only three samples showed intraspecific variations greater than 1‰, which is a range of intraspecific variation commonly seen in analyses of modern zooplankton. The three cases of anomalously high intraspecific/intrasample variation may be the result of sample contamination, although we also note that modern studies show that there can be significant seasonal to decadal variation in the isotopic values of zooplankton and that the calcite concretions represent substantially time-averaged samples.

The following observations can be made based on the data in our study. 1) As observed in the LaPorte et al. (2009) study, but not that of Snelling et al. (2011), there is a relatively consistent pattern of stratigraphic covariation between $\delta^{13}\text{C}_{\text{grap}}$ and $\delta^{13}\text{C}_{\text{org}}$ (from Melchin & Holmden 2006), in which the $\delta^{13}\text{C}_{\text{grap}}$ values are generally ca. 0.2–1.0‰ higher than those of $\delta^{13}\text{C}_{\text{org}}$. A similar pattern is seen in comparison of $\delta^{15}\text{N}_{\text{grap}}$ and $\delta^{15}\text{N}_{\text{tot}}$ values, although in the lower part of the studied section, the $\delta^{15}\text{N}_{\text{grap}}$ and $\delta^{15}\text{N}_{\text{tot}}$ values often differ by even less than 0.2‰. Although some of the difference between the graptolite and bulk organic matter values may be the result of differences in trophic levels represented in the different sample sets, this does not appear to be the complete explanation. If this were the main cause, the difference between the $\delta^{15}\text{N}_{\text{grap}}$ and $\delta^{15}\text{N}_{\text{tot}}$ should be significantly greater than the difference between the $\delta^{13}\text{C}_{\text{grap}}$ and $\delta^{13}\text{C}_{\text{org}}$ values. 2) Pairwise comparison of species that coexist in successions of samples indicate that there is no consistent, significant pattern of interspecific variation in $\delta^{13}\text{C}$ or $\delta^{15}\text{N}$ values that would clearly indicate differences in trophic level, food source or habitat between species.

¹*Department of Earth Sciences, St. Francis Xavier University, Antigonish, NS, B2G 2V5, Canada; mmelchin@stfx.ca*

²*Saskatchewan Isotope Laboratory, Department of Geological Sciences, University of Saskatchewan, 114 Science Place, Saskatoon, SK, S7N 5E2, Canada; ceh933@mail.usask.ca*

References

- LaPorte, D.F., Holmden, C. Patterson, W.P., Loxton, J.D., Melchin, M.J., Mitchell, C.E., Finney, S.C. & Sheets, H.D., 2009: Local and global perspectives on carbon and nitrogen cycling during the Hirnantian glaciation. *Palaeogeography, Palaeoclimatology, Palaeoecology* 276, 182–195.
- Melchin, M.J. & Holmden, C., 2006: Carbon isotope chemostratigraphy of the Llandovery in Arctic Canada: Implications for global correlation and sea-level change. *GFF* 128, 173–180.
- Snelling, A.M., Leng, M.J., Zalasiewicz, J.A., Kendrick, C.C. & Page, A.A., 2011: Carbon isotope composition of graptolite periderm and whole-rock from the Aeronian (Silurian, Llandovery) in Wales and Scotland and its use in chemostratigraphy. *Proceedings of the Geologists Association* 122, 82–91.

Archaeocyathan fauna from Los Navalucillos Limestone Formation, Toledo Mountains, Central Iberian Zone, Spain

SILVIA MENÉNDEZ¹, ELENA MORENO-EIRIS² AND ANTONIO PEREJÓN²

The archaeocyathan fauna from Toledo Mountains (Spain) belongs to the Los Navalucillos Limestone Formation, which is formed by alternating carbonate and siliciclastic materials. They record a considerably high diverse archaeocyathan assemblage in the Lower Cambrian successions from the Central Iberian Zone (Julivert et al. 1972). Despite the importance of these successions almost no new meticulous research has been done on the region since the 1970s. This reason has lead the authors to research and revise the five series studied previously, as well as to analyze the carbonate materials outcropping in ten other localities that are previously unexplored (Menéndez 2012).

The Urda locality is one of the most exceptional examples of the latter case. The study of this location have allowed us to confirm the presence of a significantly high diverse archaeocyathan assemblage composed of thirty five species and thirteen genera: *Afiacyathus*, *Dokidocyathus*, *Sibirecyathus*, *Dictyocyathus*, *Taylorcyathus*, *Protopharetra*, *Erismascoscinus*, *Nochoroicyathus*, *Rotundocyathus*, *Rasetticyathus*, *Coscinocyathus*, *Inessocyathus* and *Agyrekocyathus*. Archaeocyaths occur mainly in carbonate nodules embedded in siltstones as well as in cherts massive archaeocyath-rich orange limestone. The main facies are bioclastic and archaeocyathan wackestones and packstones. *Agyrekocyathus*, *Dokidocyathus* and *Taylorcyathus* had not been previously cited in the Toledo Mountains. Cerro Tejoneras is another new locality that recorded an interesting archaeocyathan assemblage. It is composed of eight species and five genera: *Cordobicyathus*, *Erismascoscinus*, *Nochoroicyathus*, *Rotundocyathus* and *Coscinocyathus*. It is the first time the presence of *Cordobicyathus* is recorded in the Central Iberian Zone. Recrystallized pink limestones bearing fossils, the facies are archaeocyathan wackestones.

Among the other new areas studied we were only able to verify the presence of the genera *Coscinocyathus*, in Cuartel de Barrancones. They occur in recrystallized grey limestones bearing archaeocyaths and the main facies are archaeocyathan wackestones. Unfortunately, although complete calices are observed, most fossils are skeletal fragments. They are all affected by strong recrystallization, which makes their recognition and taxonomic assignment very difficult, like the remains of the Cryptoporocyathidae family in El Lavadero and Finca Higuera sections. It is even impossible to recognize

them in some cases, like the samples from La Estrella or Casa Rosalejo localities, so they could only be classified as Ajacicyathina gen. indet.

Between the previously studied localities, only Los Navalucillos and Los Campillos list a rich and interesting group of archaeocyathan taxa. Six species and five genera composed the archaeocyathan assemblage of Los Navalucillos. These five genera are *Anthomorpha*, *Cordobicyathus*, *Dictyocyathus*, *Protopharetra* and *Rotundocyathus*. However, a more diverse assemblage is present in Los Campillos, twenty species and eleven genera: *Afiacyathus*, *Sibirecyathus*, *Dictyocyathus*, *Okulitchicyathus*, *Protopharetra*, *Erismaoscocinus*, *Nochoroicyathus*, *Rotundocyathus*, *Coscinocyathus*, *Rasetticyathus* and *Anthomorpha*. The main facies observed are bioclastic and archaeocyathan wackestones.

Archaeocyathan zones VI and VII (Perejón & Moreno-Eiris 2006), late Ovetian Spanish age or early Botomian Siberian age, presently Stage 3 was previously assigned for these materials of the Los Navalucillos Limestone Formation. The presence of *Anthomorpha*, characteristic for zones VI and VII, has confirmed this fact. However, the study of all the newly collected taxa has confirmed that the assemblages from the different localities can correspond exclusively to Zone VI or Zone VII or both of them. The assemblage recorded at the Cerro Tejoneras locality corresponds exclusively to Zone VI because of the presence of *Cordobicyathus*, that is exclusive to Zone VI in Spain. Nevertheless, the Urda assemblage clearly corresponds exclusively to Zone VII and *Agyrekocyathus* and *Dokidocyathus* extend their distribution range to this zone. The archaeocyathan assemblages from the localities of Los Navalucillos and Los Campillos correspond to zones VI and VII.

¹*Museo Geominero (Instituto Geológico y Minero de España). Ríos Rosas, 23. 28003 Madrid, Spain; s.menendez@igme.es*

²*Departamento de Paleontología, Facultad de Ciencias Geológicas, Universidad Complutense de Madrid. C/ José Antonio Novais, 12, 28040 Madrid, Spain; eiris@geo.ucm.es, aparqueo@geo.ucm.es*

References

- Julivert, M., Fontboté, J.M., Ribeiro, A. & Nabais Conde L.E., 1972: *Mapa tectónico de la Península Ibérica y Baleares, Escala 1:1.000.000. Memoria Explicativa*. 113 pp.
- Menéndez, S., 2012: *Los arqueociatos de la Formación Calizas de los Navalucillos en los Montes de Toledo (España)*. PhD thesis, Universidad Complutense de Madrid, Madrid, Spain. 336 pp.
- Perejón, A. & Moreno-Eiris, E., 2006: Biostratigraphy and palaeobiography of the archaeocyaths on the south-western margin of Gondwana. *Zeitschrift der Deutschen Gesellschaft für Geowissenschaften* 157, 611–627.

The conodont *Iapetognathus* and its value for defining the base of the Ordovician System

JAMES F. MILLER¹, JOHN E. REPETSKI², ROBERT S. NICOLL³, GODFREY S. NOWLAN⁴ AND RAYMOND L. ETHINGTON⁵

Nicoll et al. (1999) published on the taxonomy of the conodont *Iapetognathus* and its ancestor, *Iapetonudus*. Cooper et al. (2000) used the FAD of the previous authors' new species *Iapetognathus fluctivagus* to mark the GSSP for the base of the Ordovician System at Green Point, Newfoundland. Terfelt et al. (2012) re-evaluated *Iapetognathus* at Green Point. They proposed that Nicoll et al. (1999) misoriented and misinterpreted *Iapetognathus*. For example, Terfelt et al. (2012) used the plane of compression of the cusp for orientation of *Iapetognathus* elements instead of using the direction of curvature of the cusp, which for decades has been the standard criterion for orientation. Terfelt et al. (2012) claimed that *Iapetognathus fluctivagus* is not really present at the level of the GSSP at Green Point but begins higher, above the lowest planktonic graptolites. However, Cooper et al. (2000), in their documentation paper on the GSSP, reported and illustrated several correctly identified *Iapetognathus fluctivagus* from Bed 23 at the stratotype section. Likewise, other workers who have collected samples from Green Point, e.g., Anita Harris (U.S. Geological Survey), also have recovered *Iapetognathus fluctivagus* in Bed 23. We disagree with the taxonomic interpretations and stratigraphic conclusions of Terfelt et al. (2012).

Terfelt et al. (2012) stated that they attempted to study *Iapetognathus* specimens illustrated by Nicoll et al. (1999) and by Cooper et al. (2000), but that the specimens were not available for loan. The material from the former paper is available from the U.S. National Museum. Of the material illustrated by Cooper et al. (2000), only two of the figured *Iapetognathus* specimens appear to be lost, and the others are repositied with the Geological Survey of Canada.

Cooper et al. (2000) reported *Clavohamulus* and *Hirsutodontus* slightly above the GSSP and identified them as shallow-water taxa occurring in deep-water, continental-slope strata at Green Point. That paper recommended that those genera be used for correlation only very carefully because they may be redeposited from older strata. *Clavohamulus* occurs in shallow platform and cratonic strata in Greenland, Newfoundland, Australia, Siberia, and many areas in Laurentia, including in nearshore sandstones and in stromatolite reefs. The homotaxial succession of Upper Cambrian euconodonts documented in Laurentia is reproduced in very shallow marine strata at Black Mountain,

Australia, including occurrences of *Clavohamulus* and *Hirsutodontus*. Much of the homotaxial succession is also reproduced in deep-water strata in Kazakhstan and Hunan Province, China. However, *Clavohamulus* does not occur in those deep-water facies, although *Hirsutodontus* occurs in Kazakhstan. The only occurrences of both of these shallow-water genera in deep-water strata are in the Cow Head Group, but they are higher than the normal position in a homotaxial succession. The obvious conclusion is that they are redeposited from shallow facies in turbidites, the problem implied by Cooper et al. (2000).

Terfelt et al. (2012) considered elements of *Clavohamulus* and *Hirsutodontus* in the Cow Head Group to be *in situ*, and they interpreted ranges of co-occurring specimens of *Iapetognathus* as extending down section to the lower stratigraphic positions where those two genera occur in other parts of the world. Then, they interpreted species of *Iapetognathus* as occurring earlier at Green Point than elsewhere in the world, near the base of the *Cordylodus intermedius* Zone. In interpreting the Green Point *Clavohamulus* and *Hirsutodontus* as *in situ*, the Terfelt et al. (2012) re-evaluation did what Cooper et al. (2000) recommended should not be done because these two genera should be regarded as redeposited taxa.

Terfelt et al. (2012) also asserted that *Iapetognathus* is too rare and too geographically restricted to be used to characterize the GSSP. *Iapetognathus* is widespread in the United States and occurs in eastern and western Canada, Argentina, Scandinavia, Kazakhstan, Australia, and several provinces in China. These occurrences are in facies that include a variety of cratonic, platform, aulacogen, miogeoclinal carbonate platform, and slope deposits. The assertions and conclusions of Terfelt et al. (2012) do not appear to be supported by available data.

¹*Geography, Geology & Planning, Missouri State University, Springfield, Missouri, USA;*
jimmiller@missouristate.edu

²*United States Geological Survey, 926A National Center, Reston, Virginia, USA;*
jrepetski@usgs.gov

³*Research School of Earth Sciences, Australian National University, Canberra, ACT,*
Australia; bnicoll@velocitynet.com.au

⁴*Geological Survey of Canada, 3303 33rd Street NW, Calgary, Alberta T2L 2A7,*
Canada; gnowlan@nrcan.gc.ca

⁵*Geological Sciences, University of Missouri, Columbia, Missouri, USA;*
ethingtonr@missouri.edu

References

Cooper, R.A., Nowlan, G.S. & Williams, S.H., 2000: Global Stratotype Section and Point for base of the Ordovician System. *Episodes* 24, 19–28.

- Nicoll, R.S., Miller, J.F., Nowlan, G.S., Repetski, J.E. & Ethington, R.L., 1999: *Iapetonudus* (new genus) and *Iapetognathus* Landing, unusual earliest Ordovician multielement conodont taxa and their utility for biostratigraphy. *Brigham Young University Geology Studies* 44, 27–101.
- Terfelt, F., Bagnoli, G. & Stouge, S., 2012: Re-evaluation of the conodont *Iapetognathus* and implications for the base of the Ordovician System GSSP. *Lethaia* 45, 227–237.

The proposed GSSP for the base of the Lawsonian Stage (Cambrian Stage 10) at the First Appearance Datum of the conodont *Eoconodontus notchpeakensis* (Miller, 1969) in the House Range, Utah, USA

JAMES F. MILLER¹, KEVIN R. EVANS¹, REBECCA L. FREEMAN², ROBERT L. RIPPERDAN³ AND JOHN F. TAYLOR⁴

Guidelines for choosing GSSPs encourage choosing horizons that are characterized using multiple criteria; this is a strong point of the base of the proposed Lawsonian Stage, which is characterized by several biological and non-biological correlation tools. The proposed horizon is at the evolutionary appearance of the coniform euconodont *Eoconodontus notchpeakensis* Miller 1969, part of the well-documented lineage *Proconodontus*—*Eoconodontus*—*Cambrooistodus*. The three zones below the proposed horizon are named for successive species in the evolution of *Proconodontus*. The FAD of *Eoconodontus notchpeakensis* marks the base of the *Eoconodontus notchpeakensis* Subzone of the *Eoconodontus* Zone; the FAD of *Cambrooistodus minutus* marks the base of the overlying *Cambrooistodus minutus* Subzone of that zone. Species of *Cambrooistodus* occur only in the *Eoconodontus* Zone; the next higher zone is the globally recognized *Cordylodus proavus* Zone.

The appearance of *Eoconodontus notchpeakensis* is an evolutionary event that is recorded in nearshore siliciclastic strata and in carbonate strata that include cratonic, platform, aulacogen, miogeocline, and slope environments. Conodonts diagnostic of the *Eoconodontus notchpeakensis* Zone are cosmopolitan and are known in many parts of Laurentia and China, in Greenland, Sweden, Estonia, Siberia, Korea, Kazakhstan, Iran, Turkey, Australia, and Argentina. Lowest occurrences of *Cambrooistodus* are at or slightly above the proposed boundary and occur in many geographic areas and facies, including open-ocean radiolarian cherts in Kazakhstan (identified in thin sections). Species diagnostic of the *Eoconodontus* Zone have been recovered from drill cores in the USA and Canada. *Eoconodontus alisonae* Landing 1982 apparently occurs only in the *Eoconodontus* Zone, mostly in deep marine facies.

Trilobites and brachiopods also characterize the proposed horizon. In western North America this horizon is slightly below the top of the *Iliaenurus* trilobite Zone. In areas east of the Rocky Mountains the horizon is within the lower part of the *Saukiella junia* Subzone of the *Saukia* Zone in platform successions. This horizon appears to lie

close to the boundary between the *Keithia subclavata* and *K. schucherti* faunas at the top of the Sunwaptan Stage in deep-water deposits in eastern North America. Rapid evolution of numerous ptychaspid, plethopeltid, eurekiid, and saukiid genera (among others) through the proposed stage interval offers great potential for placement and correlation of this horizon between the varied biofacies distributed across Laurentia during the late Cambrian.

The proposed horizon is near the lowest occurrence of the calcitic brachiopod *Finkelnburgia*, which occurs on several continents. Phosphatic-shelled brachiopods are abundant in insoluble residues of conodont samples, and the fauna is characterized by species of *Quadrisonia*, *Lingulella*, *Wahwahlingula*, *Zhanatella*, and *Stittia*. This horizon is near the highest occurrence of *Quadrisonia*, which is replaced with *Eurytreta* in slightly higher strata in both the Great Basin and Kazakhstan. The lowest occurrence of *Eurytreta* is also at a similar position in Oaxaquia, Mexico.

The proposed GSSP is within the thin Red Tops Member of the Notch Peak Formation, which includes trilobite, ooid, peloid, and flat-pebble lime grainstones. Conodonts are abundant in these lithologies, and all Red Tops samples produce conodonts. Faunas include tens of thousands of conodont elements distributed among many species. Two non-biological tools are useful for correlating these strata, which comprise the Red Tops Lowstand, a sequence-stratigraphic unit. The proposed GSSP is within Sequence 5A, and there is considerable potential for global correlation using sequence stratigraphy.

Carbon-isotope correlations utilize the HERB Event, a high-amplitude negative carbon-isotope excursion that occurs in the relatively thin *Eoconodontus notchpeakensis* Subzone. The FAD of *E. notchpeakensis* is slightly below the level on carbon-isotope profiles where values begin to shift rapidly toward a negative peak. Above this sharp peak, values shift toward positive and then reverse to form a secondary negative peak. The combined HERB Event peak and the slightly higher negative peak are very distinctive and have been identified in Utah, Texas, Australia, Tarim Basin and Jilin, China. At Green Point, Newfoundland, these peaks are identified in strata with very few fossils, so the proposed GSSP can be correlated into poorly fossiliferous carbonates.

The base of the *Eoconodontus* Zone is identified in seven sections in three mountain ranges in west-central Utah; three sections in the House Range are adequate to serve as a GSSP. Exposures are extensive within a huge area of public land (not privately owned) with unrestricted access. Paved and gravel roads and dirt tracks provide access to the many measured sections that comprise the type areas of the Laurentian Millardan and Ibexian Series. Detailed topographic and geologic maps are available for the area.

¹*Department of Geography, Geology & Planning, Missouri State University, Springfield, Missouri 65897, USA; jimmler@missouristate.edu, kevinevans@missouristate.edu*

²*Department of Earth & Environmental Sciences, University of Kentucky, Lexington, Kentucky 40506, USA; rebecca.freeman@uky.edu*

³*1417 Fairbrook Drive, Des Peres, MO 63131, USA; robert.ripperdan@gmail.com*

⁴*Geoscience Department, Indiana University of Pennsylvania, Indiana, Pennsylvania 15701, USA; jftaylor@iup.edu*

An alternative international correlation of the latest Ordovician (late Katian and Hirnantian) chemostratigraphy, biostratigraphy, sequence stratigraphy and temperature history

CHARLES E. MITCHELL¹, MICHAEL J. MELCHIN², CHRIS HOLMDEN³, STANLEY C. FINNEY⁴ AND PETR ŠTORCH⁵

Excursions in the carbon isotopic records through the late Katian and Hirnantian differ substantially among sites around the globe in the magnitude of the excursions, the duration of the events and the precise timing of the peak or minimum values. These differences reflect the interaction of local and global drivers of the carbon system and require precise independent calibrations of the $\delta^{13}\text{C}$ chemostratigraphy for use in global correlation and paleoenvironmental inference. Sequence stratigraphic analysis of periglacial deposits in North Africa demonstrate that the Hirnantian glacial episode comprised two major cycles of ice cap growth separated by a substantial interglacial interval, which bears *Metabolograptus ojsuensis*. Likewise, the Silurian GSSP section at Dob's Linn contains sedimentological evidence of a lower glacial interval between Anceps Band D (uppermost *P. pacificus* Zone), and Band E (*M. extraordinarius* Zone), which is followed by a brief interglacial (Band E itself) and a return to glacial conditions that persisted through the uppermost Hartfell Shale (lower to mid *M. persculptus* Zone age).

These previously published observations combined with new ϵ_{Nd} data from late Katian and Hirnantian strata in Nevada and Yukon that also bear diverse graptolite faunas and detailed $\delta^{13}\text{C}_{\text{org}}$ and $\delta^{13}\text{C}_{\text{carb}}$ records, lead us to reconsider correlations in this interval. The post-Eureka Ordovician succession in Nevada comprises six stratigraphic sequences (O1–O6). Graptolite and chemostratigraphic evidence indicates that O5–O6 encompass the Hirnantian HICE excursion, which, in this region, exhibits a strong double peak in $\delta^{13}\text{C}_{\text{org}}$ values: one that commences in the uppermost *P. pacificus* Zone (following a brief deepening early in the *Diceratograptus mirus* Subzone interval) and reaches peak values in the basal Hirnantian, O5 strata (lower *M. extraordinarius* Zone) and a second in mid Hirnantian, O6 strata (upper *M. extraordinarius* Zone to mid *M. persculptus* Zone). ϵ_{Nd} data from the interval in the upper *M. extraordinarius* Zone between these two C excursions suggest a brief relative sea level rise and also coincides with a recurrence of many species from the *P. pacificus* Zone fauna. Thus, the first

glacial interval appears to be latest Katian to earliest Hirnantian, the Hirnantian interglacial is securely dated as late *M. extraordinarius* Zone age, and the second, more extensive glacial advance reached its peak in the mid *M. persculptus* Zone interval.

These relations fit precisely with those recently demonstrated at the well known Mirny Creek section in Siberia, which also exhibits two distinct HICE peaks, and with the glacio-eustatic history inferred at both tropical sites, such as Anticosti Island, and peri-glacial sites in North Africa. In the Anticosti succession, as at Dob's Linn and the Hirnantian GSSP at Wangjiawan, the early Hirnantian peak is weakly developed and the typical large $\delta^{13}\text{C}_{\text{carb}}$ excursion, the so-called "Hirnantian Isotopic Carbon Excursion" (HICE), is present in the Laframboise Mbr (at Anticosti) and in the upper Hartfell Shale (Dob's Linn) and Kuanyinchiao Beds (Wangjiawan). At these sites the HICE represents only the mid Hirnantian-*M. persculptus* Zone peak. Graptolites are exceedingly rare in the Ellis Bay Formation on Anticosti Island, but rare specimens of *Metabolograptus parvulus* (elsewhere restricted to *M. persculptus* Zone and younger strata) occur there in association with the rising limb of the HICE, as expected under the correlations we advocate here.

The early Hirnantian peak appears to be manifested in the Laurentian midcontinent by the Elkhorn $\delta^{13}\text{C}_{\text{carb}}$ excursion. In the Baltic succession, chitinozoan correlations suggest that the basal Hirnantian-Elkhorn excursion is either missing in the unconformity below the Porkuni Stage or is weakly developed within the *B. gamachiana* Zone strata in the uppermost Pirgu Stage. Again, graptolites are exceedingly rare in the late Katian and Hirnantian Baltic shelf succession but a specimen of *Appendispinograptus supernus* is known within the *B. gamachiana* Zone interval and above a minor $\delta^{13}\text{C}_{\text{carb}}$ excursion in the Kaugatuma core that may correspond to the basal Hirnantian-Elkhorn excursion. We interpret this graptolite occurrence to be yet another manifestation of the Hirnantian interglacial episode.

In graptolite-bearing sections, core members of the *Hirnantia* fauna are very rare or absent in strata of the *M. extraordinarius* Zone. Rather, they are most common in strata that bear the mid Hirnantian HICE peak and are generally bracketed both above and below by *M. persculptus* Zone graptolite faunas. These relations also support our suggestion that the main glacial events and deepest climatic cooling took place during the *M. persculptus* Zone. Finally, sea surface temperatures inferred recently from carbonate clumped isotope paleothermometry suggest separate minima in the early and mid Hirnantian when replotted based on our revised correlations.

¹*Dept. of Geology, University at Buffalo, SUNY, Buffalo, NY, USA; cem@buffalo.edu*

²*Department of Geology, St. Francis Xavier University, Antigonish, NS, B2G 2W5, Canada; mmelchin@stfx.ca*

³*Department of Geological Sciences, University of Saskatchewan, Saskatoon, SK, Canada; chris.holmden@usask.ca*

⁴*Department of Geological Sciences, California State University at Long Beach, Long Beach, CA USA; scfinney@csulb.edu*

⁵*Institute of Geology AS CR, v.v.i., Rozvojova 269, Praha 6, Czech Republic; storch@gli.cas.cz*

Diversification of Ordovician and Silurian tabulate corals in Baltoscandia and Podolia

MARI-ANN MÖTUS¹ AND OLLE HINTS¹

Ordovician and Silurian tabulate corals from the Baltic region and Podolia are rather well studied, but a broader discussion on their diversification history in this area is still missing. The aim of this study is to fill this gap by creating a database of the distribution of Ordovician and Silurian tabulates from Estonia, Sweden, Norway and Podolia. This allows us to compile diversity curves and contribute to a better understanding of the development of regional tabulate coral faunas, their radiations and extinctions.

Altogether approximately 300 species of tabulate corals have been described in Baltoscandia and Podolia. Their taxonomy and distribution is documented in over 30 monographs and other publications (see Mötus 2005, and references therein), which form the basis for our study. The Baltic regional stages were chosen as the common stratigraphical framework and data from all regions were fitted to that scale, inevitably resulting in some bias. Another obvious limitation of such literature-based data arises from inconsistent taxonomy. For instance, the favositids, which are particularly diverse in the Llandovery of Estonia, most likely have been taxonomically oversplit. However, it appears that the diversity trends, which combine all possible synonyms with overlapping characters, are not significantly different from those, which consider all species. The diversity patterns were described using various measures of taxonomic diversity and turnover, including total diversity, normalized diversity, taxa per million years, taxon appearances and disappearances, and turnover ratios, at species and genus levels. The normalized diversity measure is considered to be a good approximation of standing diversity, and is mostly referred to below. The patterns for individual regions may differ considerably, but here we discuss the combined data and trends.

The oldest tabulate corals in Baltoscandia and Podolia appear in the Oandu Stage (early Katian) forming the first diversity peak of six species and four genera. This is followed by an interval with virtually no tabulates and new faunas arise starting from the Vormsi Stage. Thereafter the species richness reveals continuous increase until the maximum diversity of nearly 60 species in the Adavere to Jaagarahu stages (Telychian to Homerian). The genus diversity is generally similar, but smoother, showing a plateau in the PIRGU to JUURU stages, and maximum values of nearly 30 in the Jaani to Rootsiküla stages (Sheinwoodian to Homerian). After the Silurian diversity peak, almost continuous diversity decline occurs.

Species and genus-level originations exceed extinctions up to the Jaagarahu Stage from where the extinctions dominate over the originations. The genus level disappearances are higher than appearances in the Porkuni Stage whereas the species turnover is the same. The end-Ordovician mass extinction did not have severe influence on tabulate corals, as many taxa crossed the Ordovician–Silurian boundary and a rapid innovation took place in the Juuru Stage (Rhuddanian). Similar results of coral genus-level high origination rates in early Silurian, high extinction rates in late Silurian and highest diversity in Wenlock were shown by Kaljo et al. (1996).

Sepkoski's database (Sepkoski 2002) of 166 Ordovician and Silurian tabulate coral genera shows the highest diversity peaks in late Katian (mid Ashgill) and in Wenlock. The late Katian peak in the Sepkoski's diversity curve is more prominent than revealed in Baltoscandia and Podolia. However, the general correspondence between our data and the global compilation suggests that the regional pattern has evolutionary significance. On the other hand, the evolution of the paleobasin and availability of suitable habitats have played important roles in the development of tabulate coral faunas in Baltoscandia and Podolia.

¹*Institute of Geology at Tallinn University of Technology, Ehitajate tee 5, 19086 Tallinn, Estonia; motus@gi.ee, olle.hints@ttu.ee*

References

- Kaljo, D., Boucot, A.J., Corfield, R.M., Le Herisse, A., Koren, T.N., Kriz, J., Männik, P., Märss, T., Nestor, V., Shaver, R.H., Siveter, D.J. & Viira, V., 1996: Silurian Bio-Events, *In* O.H. Walliser (ed.): *Global events and event stratigraphy in the Phanerozoic*, 173–224. Springer.
- Mõtus, M.-A., 2005: Silurian (Llandovery–Wenlock) tabulate corals of Baltoscandia: taxonomy, palaeoecology, distribution. *Dissertationes Geologicae Universitatis Tartuensis* 17. Tartu University Press. 167 pp.
- Sepkoski, J.J., 2002: A compendium of fossil marine animal genera. *Bulletins of American Paleontology* 363, 1–560.

The Paleozoic microproblematicum *Wetheredella* is a wastebasket taxon

AXEL MUNNECKE¹ AND EMILIA JAROCHOWSKA¹

Wetheredella Wood 1948 is an encrusting microproblematicum commonly observed in thin sections of rocks throughout Cambrian to Permian. It is characterized by vesicle to funnel-shaped tubes encrusting a foreign body, with their outer surface convex and the inner surface coiled around the encrusted grain. The tubes branch irregularly and, in many cases, exhibit double-layered walls, with the inner layer penetrated by rounded pores (Wood 1948). The taxonomic affinity of *Wetheredella* is not resolved, but it commonly occurs together with *Rothpletzella* and *Girvanella*, organisms with widely accepted cyanobacterial affinity, in oncoids and microbial buildups. Based on this association and the morphological similarities, *Wetheredella* has been often counted among calcimicrobes, possibly cyanobacteria. Vachard and Cózar (2010) included *Wetheredella* in the *incertae sedis* class Algospongia, a likely polyphyletic group of sessile organisms exhibiting perforations of the wall and apical growth, but lacking functional apertures. The same characteristics were also tentatively used by Wilson & Taylor (2001) to delineate the problematic group of Paleozoic encrusting organisms known only from their surface aspect: *Allonema* Ulrich and Bassler 1904, *Ascodictyon* Nicholson and Etheridge 1889, *Eliasopora* Bassler 1952, *Ropalonaria* Ulrich 1879, *Vinella* Ulrich 1890, and *Condranema* Bassler 1952. These epibionts have been originally described as ctenostome bryozoans, but this taxonomic position has been excluded by Wilson & Taylor (2001) based on the presence of a calcified skeleton and lack of apertures large enough to accommodate a bryozoan lophophore.

We have extracted specimens of *Allonema moniliforme moniliforme* (Whiteaves 1891) and *Ascodictyon venustum* Kiepurá 1965 from the Mulde Brick-clay Member (Wenlock, middle Silurian) in the Bláhäll 1 locality of western Gotland, Sweden (Laufeld 1974). The sampled unit represents an off-platform environment with a rich benthic fauna and a high proportion of pelagic and hemipelagic organisms such as graptolites and chitinozoans. Faunal composition and the absence of phototrophic organisms clearly indicate sedimentation in the open-marine realm below the photic zone. Encrusted grains (trilobite and bryozoan fragments) were embedded in epoxy resin and cut into several sections. In thin sections, accumulations of *Allonema* and *Ascodictyon* were undistinguishable from *Wetheredella*, and well-preserved specimens had walls penetrated by pores, a feature diagnostic for *Wetheredella*. Thus, it was possible to link the

problematicum known from thin sections with the three-dimensional organisms responsible for producing this structure.

Our observations show that the algal, and generally phototrophic, character of *Wetheredella* can be excluded. Its cosmopolitan character corresponds well with the fact that *Wetheredella* structure can be observed in thin sections of more than one taxon, but the affinities and trophic mode of these taxa remain unclear. Common co-occurrence with cyanobacteria may indicate a symbiosis of heterotrophic “*Wetheredella* organisms” with *Rothpletzella* and *Girvanella*. It may also explain the increased abundance of this microproblematicum during periods of microbial expansion, associated with biotic crises during the Paleozoic (Copper 1976; Calner 2005a, 2005b; Ezaki 2009; Desrochers et al. 2010).

¹*GeoZentrum Nordbayern, Fachgruppe Paläoumwelt, Universität Erlangen-Nürnberg, Loewenichstrasse 28, 91054 Erlangen, Germany; axel.munnecke@gzn.uni-erlangen.de, emilia.jarochowska@gzn.uni-erlangen.de*

References

- Calner, M., 2005a: A late Silurian extinction event and anachronistic period. *Geology* 33, 305–08.
- Calner, M., 2005b: Silurian carbonate platforms and extinction events – ecosystem changes exemplified from Gotland, Sweden. *Facies* 51, 584–91.
- Copper, P., 1976: The cyanophyte *Wetheredella* in Ordovician reefs and off-reef sediments. *Lethaia* 9, 273–81.
- Desrochers, A., C. Farley, A., Achab, E., Asselin, J.F. & Riva., 2010: A far-field record of the end Ordovician glaciation: The Ellis Bay Formation, Anticosti Island, Eastern Canada. *Palaeogeography, Palaeoclimatology, Palaeoecology* 296, 248–63.
- Ezaki, Y., 2009: Secular fluctuations in Palaeozoic and Mesozoic reef-forming organisms during greenhouse periods: Geobiological interrelations and consequences. *Paleontological Research* 13, 23–38.
- Laufeld, S., 1974: Reference localities for palaeontology and geology in the Silurian of Gotland. *Sveriges Geologiska Undersökning C705*, 1–172.
- Vachard, D. & Cózar, P., 2010: An attempt of classification of the Palaeozoic *incertae sedis* Algospongia. *Revista Española de Micropaleontología* 42, 129–241.
- Wilson, M.A. & Taylor, P.D., 2001: “Pseudobryozoans” and the problem of encruster diversity in the Paleozoic. *PaleoBios* 21, 134–35.
- Wood, A., 1948: “*Sphaerocodium*,” a misinterpreted fossil from the Wenlock limestone. *Proceedings of the Geologists' Association* 59, 9–22 (plates 2–5).

Discovery of thelodont scales in the Upper Ordovician of the Moscow Basin, Baltica

TIIU MÄRSS¹, TATIANA TOLMACHEVA² AND ALEXEY ZAITSEV³

Thelodont scales were found in the Danilov-1 drill core section at the southern margin of the Rybinsk-Sukhonsky mega-swell in the central part of the Moscow Syncline (hereafter, Moscow Basin). About 50 scales of *Sandivia melnikovi* Karatajūtė-Talimaa were collected from three samples. So far, the distribution of *Sandivia* with two species, *S. melnikovi* and *S. angusta*, is limited to the Ust'Zyb and Malaya Tavrota regional stages of the Timan-Pechora Region (Karatajūtė-Talimaa 1997), correlative with the Katian. Ordovician thelodonts are rare worldwide. Besides *Sandivia*, a few ?Middle–Upper Ordovician thelodonts have been reported from the Severnaya Zemlya Archipelago, Russia, and Algoma District, Ontario, Canada.

Deposits of the core interval that yielded thelodont scales are assigned to the upper part of the Varlygino Formation, represented by grey and reddish-grey, variously clayey and sandy pelitomorphic dolomites. The age of the Varlygino Formation is uncertain. Some specialists have considered the whole formation, or at least its middle and upper parts, to be of lower Silurian age (Aristova & Ostrovsky 1975). It has also been suggested that the formation is Ordovician in age, and only the overlying Poshehon Formation is of Silurian age (e.g., Dmitrovskaya 1989). In the stratigraphic scheme of the East European Platform, the Varlygino Formation was correlated with the upper Caradocian–lower Ashgillian strata of the East Baltic and Leningrad District. Later, in the regional stratigraphic scheme of the Moscow Syncline, the Varlygino Formation was reassigned as lower Silurian and this age determination is used until now.

The Danilov-1 core section has been proposed as the hypostratotype of the Varlygino Formation. No fossil remains have earlier been found in this drill core interval. However, in other drill cores the conodont *Icriodella* sp. (Urdoma-1), ostracod *Bolbina* cf. *B. rakverensis*, graptolites *Medusaegraptus* sp. and *Rhadinograptus* sp. (Rostov-1), brachiopods and lingulids have been found in the upper part of the formation. Taxa reliably pointing to an Ordovician or Silurian age of the formation are absent.

The Moscow Basin is the easternmost area of the palaeobasin, encompassing the western and central parts of the Baltica palaeocontinent and formally set off from the Baltoscandian Basin by the late Vendian Lovat uplift. The study of benthic faunas suggests that during the Ordovician, a possibly periodic sea passage connected the Moscow Basin with the eastern margins of Baltica (Ural basin) and the Timan-Pechora Region

(Dmitrovskaya 1993). New data on conodonts also confirm the link between the Timan-Pechora and Moscow palaeobasins, at least at the end of the Middle Ordovician. Conodonts of the genus *Pectonognathus*, which are endemic in the Early and early Middle Ordovician in the Timan-Pechora Region, appear in the Moscow Basin at the end of the Middle Ordovician. The occurrence of thelodont *Sandivia melnikovi* both in the Moscow and Timan-Pechora palaeobasins indicates connection between these basins in the Late Ordovician.

In contrast to the western regions of the Russian part of the Baltoscandian Basin, where the upper Katian as well as Hirnantian deposits are absent, the Late Ordovician and Silurian sediments are preserved in the Moscow Basin. This suggests that land separated the Moscow Basin from the Baltoscandian Basin in the Late Ordovician. No fish have been found in the East Baltic Ordovician so far.

In summary, the discovery of thelodont scales is extremely important (1) in broadening our knowledge about spatial distribution of the group; (2) for the biostratigraphy of the Moscow Basin, allowing estimation of the age of the Varlygino Formation on the basis of *Sandivia melnikovi* as Upper Ordovician; (3) for the interregional correlations between the Moscow and Timan-Pechora basins and (4) for palaeogeography, indicating that in the Late Ordovician the Moscow Basin was connected with the Timan-Pechora Basin and separated from the Baltoscandian Basin.

¹*Institute of Geology, Tallinn University of Technology, 5 Ehitajate tee, 19086 Tallinn, Estonia; tiiu.marss@gi.ee*

²*A.P. Karpinsky Russian Geological Research Institute, 74 Sredniy prospect, 199106 St. Petersburg, Russia; tatiana_tolmacheva@vsegei.ru*

³*Moscow State University, 1 Leninskie Gory, 119991 Moscow, Russia; alzaitsev@rambler.ru*

References

- Aristova, K.E. & Ostrovsky, M.I., 1975: Substantiation of early Silurian age of the deposits in the Moscow Syncline in context to actual problems of its tectonic development and gas content. *Doklady RAS* 225, 1143–1144.
- Dmitrovskaya, Yu.E., 1989: New data on stratigraphy of the Lower Paleozoic of Moscow Syncline. *Bulletin of Moscow Society of Nature Investigators, Geology* 64, 82–93.
- Dmitrovskaya, Yu.E. 1993: Moscow Paleobasin in the Early Paleozoic. *Domestic Geology* 12, 27–34.
- Karatajūtė-Talimaa, V., 1997: Taxonomy of loganiid thelodonts. *Modern Geology* 21, 1–15.

Alpha, beta, gamma: Where did all the diversity go during the Cambrian Explosion?

LIN NA¹ AND WOLFGANG KIESSLING¹

The Cambrian is a unique period not only in the origin of modern animal phyla but also in the dramatic rise of marine biodiversity. However, the geographic and environmental partitioning of diversity trajectories from the Ediacaran to the Early Ordovician is largely unexplored. Traditionally, global biodiversity (gamma diversity) through the Cambrian has been given much more attention than the diversity within (alpha diversity) and between (beta diversity) assemblages. Solving the problem if the global diversification was driven by higher species richness in local communities or rather by an increase between communities may help deciphering some of the underlying processes of the Cambrian explosion. We analyzed a data set of 38296 faunal occurrences from the Paleobiology Database. After revising the stratigraphic assignments of every single collection based on current biostratigraphic correlations between China, Siberia and Laurentia we assessed how variations in alpha and beta diversity influenced global diversity during the Cambrian Explosion. Sampling-standardized analyses showed that global diversity rose sharply from the Fortunian to Stage 3 and then leveled off erratically through the rest of the Cambrian. Alpha diversity peaked earlier, in Stage 2, and then declined. Changes in beta diversity are well correlated with changes in gamma diversity, suggesting that the Cambrian Explosion was manifested more by an increase of between-community diversity than by higher species packing within communities. Beta diversity appears to be largely driven by differences among environment rather than large-scale geographic differences (faunal provinces), and the level-bottom biota probably made a greater contribution to beta diversity.

¹*GeoZentrum Nordbayern, Section Palaeoenvironmental Research, University of Erlangen-Nürnberg, Loewenichstr. 28, 91054 Erlangen, Germany; lin.na@gzn.uni-erlangen.de, wolfgang.kiessling@gzn.uni-erlangen.de*

Decomposition of organic remains in colloidal solutions: A model for Lagerstätten

ELENA NAIMARK¹, MARIA KALININA², ALEXANDER SHOKUROV², NATALIA BOEVA³ AND KIRILL DZERZHINSKY⁴

Herein, we report the first experimental observations on decomposition of organic remains in colloidal solutions of kaolinite. Modeling fossilization in clay colloids is one of the challenging issues for understanding the formation of Lagerstätten, which often occur in fine-grained rocks deposited under catastrophic conditions.

With this idea in mind, we buried nauplia of *Artemia salina* in non-sterile, fresh water/kaolinite dispersion for 4–6 months at room temperature. The visual observations of the morphological changes in colloidal matrix are favored by a contrast between the bright orange-colored nauplia and light-grey sediment. After the incubation period, we measured the pH in different layers of the systems and analyzed the mineral/chemical composition of the colloidal matrix and organic remains.

The decomposition of organic remains in a colloidal substrate proceeds significantly slower than those in aqueous solutions: the nauplia within the sediment remained clearly discernible during the experimental period, whereas *Artemia* on the surface of the sediment completely decomposed within 1–1.5 months. Moreover, the process induced dramatic changes in physicochemical characteristics of the system. The entire sediment rapidly darkened due to the progressive release of H₂S from the decomposing organics and related formation of dark-colored sulfides. In the darkened matrix, colorless circular regions harboring each nauplius were formed within two weeks after the beginning of the experiment. Similar circular zones with fossilized organisms separated from the surrounding matrix have been found in different types of Lagerstätten.

Based on our data, we suggested a mechanism that might underlie this phenomenon. The anaerobic bacterial decomposition of bioorganic objects results in the natural excretion of organic acids. The acidic media enhances the aggregation of mineral particles through dissolution of the kaolinite surface. This process leads to the formation of diffusion gradients, which results in the accumulation of acids within the comparatively small portions of surrounding matrix. The pH value measured in the close proximity to the nauplia was about 3.4–3.8, whereas the pH measured above the nauplia-enriched layer was 6.5–7.0, and increased up to 7.4 near the surface of the sediment. The local increase in the acidity has important consequences: 1) The already formed sulfides dissolve under acidic conditions and that results in discoloration around the nauplia, the difference in acidity produces chemical heterogeneity between sediment

matrix and nauplia-adjusted area. 2) The accumulated acids, in particular lactic acid, inhibit the growth of bacteria and therefore act as a preservative for organic remains. 3) The acid-induced kaolinite dissolution results in the release of silicates, aluminium complexes and other ions. Among those, aluminium cations are well-known coagulation promoters and decomposition inhibitors. Such release was corroborated by the qualitative chemical reactions, and mineralogical analysis showed the *de novo* synthesis of amorphous allophane and gibbsite.

The kaolinite-produced compounds serve as mineralizing agents during further diagenesis. We found heterogeneous chemical composition of fossilized shells presenting the amorphous allophane and silicates on the surface. The mineralogical analysis of the organic-enriched layer showed that the mineral matrix recrystallized into larger particles presenting almost ideal structure compared to that of the non-modified kaolinite. Similar distribution of crystal morphology is well-known for the Spanish Lagerstätten (Vintaned et al. 2011).

We also found gibbsite in the top layer of the sediment, which was of the highest value of pH. The mineral was most likely produced by a surface-catalyzed reaction between kaolinite and H₂S diffusing throughout the colloid solution. The addition of CaCl₂ to the probe resulted in the precipitation of calcite on the surface, however calcite did not form in the more acidic middle portion of sediment. This pH-dependent calcite formation strikingly resembles the layered distribution of calcite in some localities in Burgess Shale (Gaines et al. 2012). Moreover, the pH gradients evolving from the decomposition of organics should influence the entire pattern of fossiliferous layers initially formed in mineral colloids.

We believe that our modeling system provide a deeper insight into several aspects of the structure and origin of Lagerstätten such as the morphological differences between the rock matrix and the fossils, the structural heterogeneity along the fossil-bearing layers, and the self-conservation of ancient fossil objects within Lagerstätten.

¹*PIN RAS, Moscow, Profsouznaya, 123, Russia; naimark@paleo.ru*

²*IPCE RAS, Moscow, Leninsky prosp., 31, Russia; savanna-dream@mail.ru*

³*IGEM RAS, Moscow, Staromonetny, 35, Russia; boeva@mail.ru*

⁴*IPEE RAS, Moscow, Leninsky prosp., 33, Russia; kirill@mail.ru*

References

- Gaines, R.R., Hammarlund, E.U., Hou, X.G., Qi, C., Gabbott, S.E., Zhao, Y.L., Peng, J. & Canfield, D.E., 2012: Mechanism for Burgess Shale-type preservation. *Proceedings of the National Academy of Sciences* 109, 5180–5184.
- Vintaned, J.A.G., Liñán, E., Zhuravlev & A.Yu., 2011: A new Early Cambrian lobopod-bearing animal (Murero, Spain) and the problem of the ecdysozoan early diversification. In P. Pontarotti (ed.): *Evolutionary biology – concepts, biodiversity, macroevolution and genome evolution*, 193–219. Springer.

Experimental fossils: Fast mineralization in clay colloids

ELENA NAIMARK¹, MARIA KALININA², ALEXANDER SHOKUROV², LYUBA ZAYTSEVA¹ AND KIRILL DZERZHINSKY³

Modeling fossilization is important for comprehensive understanding of the mechanisms of Lagerstätten formation. The common strategy is to use saline aqueous solutions with a concentration of salts that is considerably higher than the average concentration in seawater. This method is based on the reasonable assumption that salts play a key role in the mineralizing of biological organisms. The method, however, neglects the effect of spatial confinement of decomposing remains as well as that of the morphology of mineral matrix on the fossilization process. For the first time, we reported the in-lab fossilization of macroobjects under experimental conditions that are close to those in the natural environment. Experimental fossilization highlighted the important features of the Lagerstätten specificity: the fine-grained morphology of mineral matrix, mineralization of a body including the preservation of fine details, the heterogeneity in Al/Si ratio and non-uniform distribution of other cations along a fossil, and the spot-like bacterial presence. By modeling fossilization in clay colloidal solutions, we demonstrate that the structural morphology of the matrix is of fundamental importance for rapid mineralization and further diagenesis in the organic/mineral system.

We buried the nauplia of *Artemia salina* in finely dispersed non-saline aqueous colloids of kaolinite and montmorillonite for 2–5 months at room temperature. The fossilization of the nauplia, which occurred over the course of the experiment under these conditions, was confirmed by a SEM elemental analysis. Unlike the non-fossilized *Artemia*, which were evaporated under the SEM beam, the fossilized nauplia remained stable during the scanning (Fig. 1). Some of the nauplia were completely fossilized during the experiment, while eggs and empty egg-envelopes fossilized only on the surface. The most remarkable aspect of modeled fossilization in clay colloids is the conservation of the fine-structure elements of incubated organisms, including antennas with numerous chaetas. We believe that a rapid increase in local acidity, which occurs due to the decomposition-induced excretion of organic acids as well as protein coagulation promoted by aluminum cations, is responsible for the observed inhibition of the decomposition of the nauplia.




Fig. 1 Nauplius *Artemia salina* after 75 days of incubation in unconsolidated kaolinite sediment: two antennas, consisted of Na^+ and Cl^- compounding with organics, are clearly visible.

The fossilization pathway in the colloid system involves an orchestra of various chemicals comprising organic and inorganic acids, amorphous aluminosilicate and complex inorganic ions, which are released from the surface of colloidal particles. The colloidal nature of the mineral matrix should also be taken into account because of the large surface area available for the interactions with the organic mixture in the acidic media; the fossilization in the colloidal system can therefore be considered as a surface-catalyzed process. This complex interplay among physicochemical factors manifests itself in the chain of consecutive events including early-stage decomposition, local acidification, and enhanced aggregation of colloidal matrix, surface modification and recrystallization, and, finally, mineralization and formation of the organomineral layer on the surface of buried remains.

The elemental analysis revealed local heterogeneities on the surfaces of the nauplia shells, although the entire composition corresponded to that of the surrounding kaolinite or montmorillonite matrices. Some fossilized regions were enriched with Al, though in several samples the presence of Si was more pronounced. The antennas of the nauplia were predominantly composed of Na⁺ and Cl⁻ in combination with organics; the source of these ions was the inner media of the nauplia, as we did not add Na⁺ and Cl⁻ compounds to the experimental solution. For some regions of shells, a remarkably increased concentration of Ca was observed. The shell-associated mineralized particle exhibited various chemistries: recrystallized clay, platelet calcite, sodium chloride, amorphous silica and allophane, and various oxidized sulfur compounds. The morphology of minerals varied from amorphous and crystal/amorphous heterostructures to almost ideal crystals. These results suggest a decomposition of the colloidal matrix in the presence of decaying biological organics, rapid elemental redistribution of clay minerals and a heterogeneous character of matrix–organism interactions. Another important finding was the presence of bacteria, which were associated with the body of a fossilized organism as well as on the surface of egg-envelopes. Exopolymer films were found on the clay particles in the clusters of bacteria. However, we did not observe bacteria in the vicinity of the antennas. This observation indicates that the presence of bacteria might not be necessary to initiate mineralization under certain conditions. However, for non-sterile systems, this presence is unavoidable in the largest portion of the sediment, since the lower Archean Eon. Bacteria initiate the decomposition and excretion of organic acids and may accelerate fossilization by forming organomineral complexes.

¹*PIN RAS, Moscow, Profsovnaya, 123, Russia; naimark@paleo.ru*

²*IPCE RAS, Moscow, Leninsky prosp., 31b4, Russia; kalinina@phyche.ac.ru*

³*IPEE RAS, Moscow, Leninsky prosp., 33, Russia; kirill@mail.ru*

Is the early Palaeozoic $\delta^{18}\text{O}$ isotope signal reflecting the geologically registered climate changes?

ELISE NARDIN¹

General rises in carbonate shell $\delta^{18}\text{O}$ (Veizer et al. 1999) and biogenic apatite $\delta^{18}\text{O}$ (Trotter et al. 2008) have reasserted the long Ordovician cooling trend followed by the Hirnantian–Llandovery glaciation, suggested earlier by a general increase in the pole to equator climatic gradient, punctual glaciological markers, and long-term numerical modelling studies (see review in Nardin et al. 2011). At least five glacial periods have been identified in the sedimentological record through the Hirnantian–Sheinwoodian period (Ghienne et al. 2007). Three cold periods are supposed to occur in the early Katian, the early Sheinwoodian and the mid Ludfordian, mainly based on sea-level falls and positive $\delta^{13}\text{C}_{\text{carb}}$ excursions (Saltzman & Young 2005; Cramer & Saltzman 2007). In addition, major lithologic change on the peri-Gondwanan platforms and massive faunal migrations from tropical to higher latitude areas suggest a warm episode in the late Katian (Boda Event; Fortey & Cocks 2005). Finally, recent stratigraphic studies emphasized two possible colder periods in the late Floian and in the middle Darriwilian (Turner et al. 2012). Beside the large databases (Veizer et al. 1999 and Trotter et al. 2008), published $\delta^{18}\text{O}$ measurements have increased incredibly in the last few years, for the Ordovician–Silurian period. The next challenges are to compile and homogenise $\delta^{18}\text{O}$ measurements on biogenic carbonate and apatite and to confront their periods of instability to the supposed cold episodes. Expected outcomes are 1) the distinction between local and global climatic events, 2) the refinement of their timing (when did the icehouse period start and stop?), and 3) the improvement of the understanding of the early Palaeozoic climate.

After inventory of isotopic ($\delta^{13}\text{C}_{\text{carb}}$), stratigraphical and sedimentological climate markers, exhaustive databases of $\delta^{18}\text{O}$ measurements on carbonate (articulate brachiopod shells) and on phosphate (conodont and inarticulate brachiopod shell) were constructed from independent published studies. All data were temporally situated at the biozone scale and recalibrated according to the last used geochemical standards. Temperatures were calculated from the $\delta^{18}\text{O}$ measurements of our compilations and from the major databases using specific palaeothermometers. Four different hypotheses on the $\delta^{18}\text{O}_{\text{seawater}}$ have been considered in this study because $\delta^{18}\text{O}_{\text{seawater}}$ has likely varied through the geological time (Jaffrés et al. 2007).

Addendum

Insight into the systematic position and functional morphology of lentilform columnals from the Billingen and Volkhov regional stages (Floian–Lower Dapingian, Ordovician) of the Baltic

SERGEY V. ROZHNOV¹

Numerous isolated lenticular columnals, described in the 19th century by Eichwald (1860) as *Haplocrinus monile*, are the most abundant fossils in some beds of Billingen and Volkhov stages of the Baltic. Despite the mass occurrence in many localities, their systematic position among the other pelmatozoan echinoderms is unclear. Yeltyshewa (1964) referred these columnals to the formal genus *Pentagonocyclicus*. The findings of stems, formed by lenticular columnals articulated with crowns, allow us surely to put them into iocrinids (Disparida, Crinoidea) and require the allocation of a new genus in this family. The structure of cups, with five basal plates, five radial plates and one upper radianal plate located within the cup and which originates in the upper radial C confirms this. The anal tube joins to the left side of the radianal plate, and the arm joins to the right side of the plate. Arms branch isotomously at least two times. The crown is typically iocrinid-like, with some differences compared to the other described genera. The proxistele is composed of pentagonal or star-shaped columnals, separated by radially arranged pentamers, as is typical for iocrinids. But the mesistele, isolated columnals that are the most common, is very different from the proxistele and mesistele of other iocrinids. The seven or eight most proximal columnals of the proxistele are very low and have stellate shape with rays beneath the sutures between the radial plates. They are characterized by a wide rounded-pentagonal axial channel and a narrow articular surface with two or three weakly expressed ridges in each pentamer. Proxistele columnals, located more distally to the cup, become gradually higher and increasingly bulbous in the middle part, then become turbinate. The mesistele is built by columnals of three, sometimes four orders, sharply differing in diameter, and with very narrow axial channel. Columnals of the last, third or fourth order differ greatly from lenticular columnals of the other orders by their small size (they are narrow and low) and pentagonal, rarely stellate, shape. They connect other columnals, ranging in slightly depth facet of a neighboring columnal. Sometimes they are almost invisible from the side, as they are nearly completely covered by the adjacent columnals. Columnals of other orders are similar to each lenticular shape with a sharp or smooth bend at the equator, but differ in size and dominant sculpture at the equatorial rim of the

Preliminary results on the compiled databases confirm the $\delta^{18}\text{O}$ increase, from the Tremadocian to the Dapingian for the $\delta^{18}\text{O}_{\text{phos}}$ signal and to the late Katian for the $\delta^{18}\text{O}_{\text{carb}}$ signal. Both signals reach a plateau to the Ludfordian, interrupted by positive peaks in the Hirnantian–low Rhuddanian, the early Sheinwoodian, the middle Homeian and the early Ludfordian for both signals. The global trend and the identified peaks seem to confirm most of the inferred glacial or cold periods, even those with no sedimentological record. However, the initial long increase of both signals does not reflect the hypothetical cold episodes in the late Floian and the early Darriwilian, as well as the warm Boda Event.

¹*Géosciences Environnement Toulouse, CNRS, Observatoire Midi-Pyrénées, Université Paul Sabatier, Toulouse, France; elise.nardin@get.obs-mip.fr*

References

- Cramer, B.D. & Saltzman, M.R., 2007: Fluctuations in epeiric sea carbonate production during Silurian positive carbon isotope excursions: A review of proposed paleoceanographic models. *Palaeogeography, Palaeoclimatology, Palaeoecology* 245, 37–45.
- Fortey, R.A. & Cocks, L.R.M., 2005: Late Ordovician global warming: The Boda event. *Geology* 33, 405–408.
- Ghienne, J.-F., Le Heron, D.P., Moreau, J., Denis, M. & Deynoux, M., 2007: The Late Ordovician glacial sedimentary system of the North Gondwana platform. In M.J. Hambrey (ed.): *Glacial sedimentary processes and products*, 295–319. International Association of Sedimentologists.
- Jaffrés, J.B.D., Shields, G.A. & Wallmann, K., 2007: The oxygen isotope evolution of seawater: A critical review of a long-standing controversy and an improved geological water cycle model for the past 3.4 billion years. *Earth-Science Reviews* 83, 83–122.
- Nardin, E., Goddérès, Y., Donnadiou, Y., Le Hir, G., Blakey, R.C., Pucéat, E. & Aretz, M., 2011: Modeling the early Paleozoic long-term climatic trend. *GSA Bulletin* 123, 1181–1192.
- Saltzman, M.R. & Young, S.A., 2005: Long-lived glaciation in the Late Ordovician? Isotopic and sequence-stratigraphic evidence from western Laurentia. *Geology* 33, 109–112.
- Trotter, J.A., Williams, I.S., Barnes, C.R., Lecuyer, C. & Nicoll, R.S., 2008: Did cooling oceans trigger Ordovician biodiversification? Evidence from conodont thermometry. *Science* 321, 550–554.
- Turner, B.R., Armstrong, H.A., Wilson, C.R. & Makhlof, I.M., 2012: High frequency eustatic sea-level changes during the Middle to early Late Ordovician of southern Jordan: Indirect evidence for a Darriwilian Ice Age in Gondwana. *Sedimentary Geology* 251-252, 34–48.
- Veizer, J., Ala, D., Azmy, K., Bruckschen, P., Buhl, D., Bruhn, F., Carden, G.A.F., Diener, A., Ebner, S., Yves Goddérès, Y., Jasper, T., Korte, C., Pawellek, F., Podlaha, O.G. & Strauss, H., 1999: $^{87}\text{Sr}/^{86}\text{Sr}$, $\delta^{13}\text{C}$ and $\delta^{18}\text{O}$ evolution of Phanerozoic seawater. *Chemical Geology* 161, 59–88.

The SPICE Event and its correlation to the base of the Paibian Stage (lower Furongian Series), Cambrian, in eastern North China

TIN-WAI NG¹, JIN-LIANG YUAN¹ AND JIH-PAI LIN²

The global correlation between North China craton and other paleo-continent at the base of the Paibian Stage has always been a challenge. Primarily due to the shallow-water endemic nature of the fossil materials, a precise biostratigraphic global correlation on this craton at this particular boundary is difficult. The study of the traditional Middle to Upper Cambrian rocks of the North China craton was first documented by Willis (1907) and Blackwelder (1907). Walcott (1905, 1911, 1913) studied their fossil collections and provided the first comprehensive Cambrian fossil record of North China. Sun (1924, 1935) studied the traditional Upper Cambrian of North China and established the basic stratigraphy. Despite the efforts by different scholars, a precise biostratigraphic correlation scheme within and beyond North China is still far from ideal.

The Steptoean Positive Isotope Carbon Excursion (SPICE) event is a useful phenomenon for global correlation, and helped to establish the GSSP for the Paibian Stage and Furongian Series (Peng et al. 2004). New data from Laiwu, Shandong, showed an obvious SPICE curve, and the onset of this curve could be correlated to the base of the Paibian Stage (Fig. 1). Comparing to the published carbonate carbon isotope data within the eastern North China (Zhu et al. 2004; Du et al. 2007), the presence of the SPICE curve is definite and clear, but they all displayed a generally lower peak value (2‰--4‰) with smaller magnitude (<1‰--3‰) than the other paleo-continent, where they all showed relatively higher peak value (3‰--5‰) with larger magnitude (on average about 4‰). This may indicate certain regional variation(s) or effect(s) within the North China craton.

According to Peng (2009a, 2009b), the base of the Paibian Stage in North China should be positioned inside the *Prochuangia-Paracoosia* Zone. The base of the *Chuangia* Zone had been used to indicate the same horizon in some previous studies, or where the *Prochuangia-Paracoosia* Zone is absent. We concur with Peng, the onset of SPICE should be best indicated by the *Prochuangia-Paracoosia* biozone. The FAD of the *Chuangia* Zone could be a useful proxy of the base of the Paibian Stage, i.e., FAD of *Glyptagnostus reticulatus*, but its position is actually slightly higher (Peng 2009a, p. 443). The precise position within the *Prochuangia-Paracoosia* Zone that could correlate to the base of the Paibian Stage is still unclear at the moment.

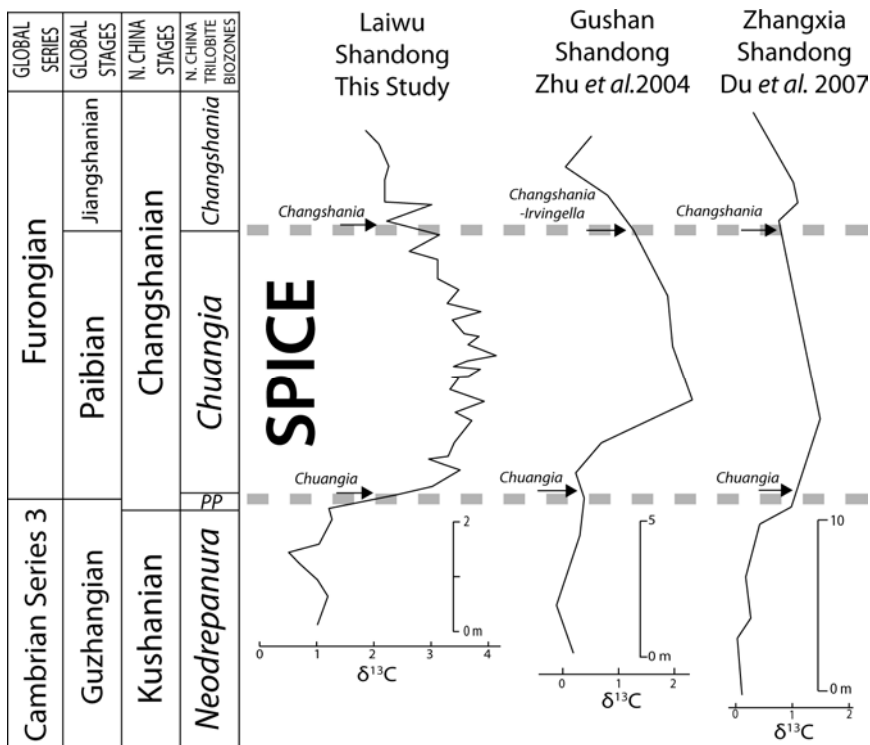


Fig. 1. Tentative correlation between different eastern North China sections based on the occurrence of the SPICE event. PP = Prochuangia-Paracoosia Zone.

¹Nanjing Institute of Geology and Palaeontology, Chinese Academy of Sciences, Nanjing, China; twngpaleo@hotmail.com, jlyuan@nigpas.ac.cn

²State Key Laboratory of Palaeobiology and Stratigraphy, and Key Laboratory of Economic Stratigraphy and Palaeogeography, Nanjing Institute of Geology and Palaeontology, Chinese Academy of Sciences, Nanjing, China; jplin@hotmail.com

Acknowledgements

This study is funded by the Chinese Academy of Sciences (KZCX2-YW-BR-23), National Science Foundation of China (41240015), and the China Postdoctoral Science Foundation (20110491466).

References

- Blackwelder, E., 1907: Stratigraphy of Shan-Tung. In B. Willis, E. Blackwelder & R.H. Sargent (eds.): *Research in China 1:1*, 19–58. The Carnegie Institution of Washington.
- Du, S.-X., Zhang, R.-H., Zhang, G.-L., Zhang, J.-B. & Chen, X.-M., 2007: New development of study on lower part of Cambrian in Cambrian standard profile in Zhangxia-Gushan area in Shandong Province. *Shandong Land and Resources* 23, 1–6, 14.

- Peng, S.-C., 2009a: Review on the studies of Cambrian trilobite faunas from Jiangnan slope belt, south China, with notes on Cambrian correlation between south and north China. *Acta Palaeontologica Sinica* 48, 437–442.
- Peng, S.-C., 2009b: The newly-developed Cambrian biostratigraphic succession and chronostratigraphic scheme for South China. *Chinese Science Bulletin* 54, 4161–4170.
- Peng, S.-C., Babcock, L.E., Robison, R.A., Lin, H.-L., Rees, M.N. & Saltzman, M.R., 2004: Global Standard Stratotype-section and Point (GSSP) of the Furongian Series and Paibian Stage (Cambrian). *Lethaia* 37, 365–379.
- Sun, Y.C., 1924: Contributions to the Cambrian faunas of North China. *Palaeontologia Sinica New Series B*, 1, 1–109.
- Sun, Y.C., 1935: The Upper Cambrian Trilobite-Faunas of North China. *Palaeontologia Sinica Series B* 7, 1–3.
- Walcott, C.D., 1905: Cambrian faunas of China. *Proceedings of the United States National Museum* 29, 1–106.
- Walcott, C.D., 1911: Cambrian geology and paleontology, II. No. 4 – Cambrian faunas of China. *Smithsonian Miscellaneous Collections* 57, 69–108.
- Walcott, C.D., 1913: The Cambrian faunas of China. *In Research in China* 3, 3–276. The Carnegie Institution of Washington.
- Willis, B., 1907. Early Paleozoic. *In* B. Willis, E. Blackwelder & R.H. Sargent (eds.): *Research in China 2: Systematic Geology*, 35–51. The Carnegie Institution of Washington.
- Zhu, M.-Y., Zhang, J.-M., Li, G.-X. & Yang, A.-H., 2004: Evolution of C isotopes in the Cambrian of China: implications for Cambrian subdivision and trilobite mass extinctions. *Geobios* 37, 287–301.

The Cambro-Ordovician Alum Shale revisited: Depositional environment, sea-level changes and transient isostatic disturbances

ARNE T. NIELSEN¹ AND NIELS H. SCHOVSBO²

The Alum Shale Formation (ASF) is a highly organic-rich unit (up to 25% TOC) deposited in an epicontinental sea on the western fringe of Baltica. The formation is mostly non-bioturbated, finely laminated and pyrite-rich and obviously deposited under oxygen-depleted conditions. This depositional regime lasted for nearly 30 million years through Cambrian Series 3 (CS-3) into the Early Ordovician and the facies originally covered >1 million km². The ASF ranges in thickness from 15–25 m across much of Sweden and up to 80–180 m in southwestern Scandinavia.

The ASF was deposited on the outer shelf from about the storm wave base and further outboard. The wide inner shelf was a zone of net sedimentary by-pass; sandstone was deposited close to the shore. The sea was exceptionally flat and the outer shelf bottom environment was generally dysoxic, maybe occasionally anoxic. The sediment itself was anoxic from just below the sea floor, which likely was covered by bacterial mats. Limestone occurs commonly as concretions and beds that may constitute more than 50% of the formational thickness in central Sweden vs. only 5–10% in southwestern Scandinavia. This distribution reflects recurrent erosion on the mid shelf caused by lowering of the storm wave base during sea level falls. Storm driven erosion recycled the unconsolidated Alum Shale mud and transported it outboard and left behind limestone and limestone conglomerates; many limestone beds consist of more or less crushed trilobite skeletons winnowed from the mud. Erosion was often stopped by resistant limestone beds.

Where the ASF is thickest the average accumulation rate was only up to 4–6 mm per 1000 years (compacted thickness). The profound sediment starvation reflects the pervasive late Precambrian peneplanisation of Baltica in combination with the extensive flooding of the craton (small land area, no topography).

The long-lasting dysoxic conditions in the depositional environment were likely due to globally reduced oxygen levels in the Cambrian, locally amplified by silled basin conditions. The general oxygen level in the Alum Shale Sea decreased during CS-3 with a major hike in dysoxia from the SPICE onwards (Fig. 1). The oxygen level in the depositional environment gradually rose again in the latest Furongian–Tremadocian,

unrelated to changes in general depth of deposition. The progressive ventilation was possibly caused by gradual lowering of the sill along the western margin of Baltica.

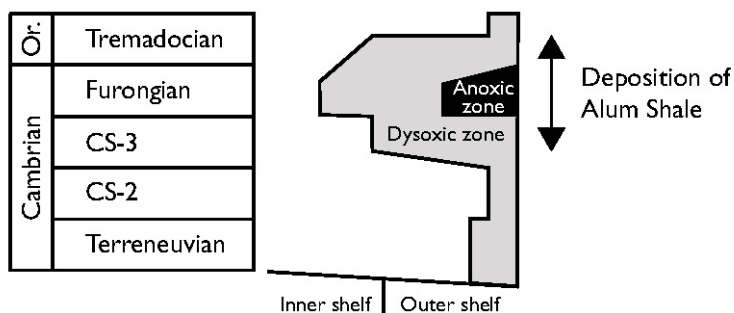


Fig. 1. Variations in dysoxia on the Baltoscandian shelf during the Cambrian–earliest Ordovician.

Changing isostatic movements affected different parts of Baltoscandia during deposition of the ASF (both uplift and local subsidence). The so-called Hawke Bay Event was associated with uplift of all of Scandinavia; the uplift subsided progressively and differentially during CS-3 and as a result the Hawke Bay unconformity is diachronous. Sub-regional uplift events took place in medial CS-3 and again in the latest Furongian, in both cases lasting for several million years. The intra-plate movements seemingly reflect isostatic responses triggered by concurrent plate tectonic changes.

A Cambrian–Tremadocian sea level curve is reconstructed and a preliminary sequence stratigraphy is outlined for the ASF comprising 20 third-order sequences forming two second-order supersequences. The sea level was low early in CS-3 and clastic supply from the east was high. Progradation shifted the coastline westwards almost reaching mainland Sweden. Alum Shale low in organic matter was at the same time deposited in westernmost Scandinavia with clastics supplied from the west and maybe also from uplifted parts of southern Scandinavia. A major sea level rise in mid CS-3 displaced the coastline far eastwards and deposition of Alum Shale spread across the greater part of Scandinavia as the Hawke Bay uplift concomitantly abated. The sea level rose strongly towards the close of CS-3 to drop again in the early Furongian, which constitutes a second order lowstand interval. The sea level rose once more in the late half of the Furongian with a highstand peak during the *P. minor* “Superzone”. Following a transient latest Furongian lowstand a strong sea level rise characterized the earliest Ordovician, at which stage deposition of Alum Shale reached its greatest extent. The eastwards spreading of Alum Shale deposition was, however, also the result of local

subsidence. After a mid Tremadocian moderate lowstand a new sea level rise took place in the late Tremadocian. Deposition of Alum Shale was eventually terminated by the late Tremadocian sea level fall referred to as the Ceratopyge Regressive Event and which likely coincided with disappearance of the uplifted western margin of Baltica.

¹*Natural History Museum, University of Copenhagen, Østervoldgade 5–7, DK-1350 Kbh K, Denmark; arnet@snm.ku.dk*

²*Geological Survey of Denmark and Greenland, Øster Voldgade 10, DK-1350 Kbh K, Denmark*

The uppermost Furongian on Kinnekulle, Västergötland, Sweden: New trilobite and conodont data

ARNE THORSHØJ NIELSEN¹, THOMAS WEIDNER², SVEND STOUGE¹ AND GABRIELLA BAGNOLI³

The youngest Furongian, traditionally assigned to the *Acerocare* Zone, is generally absent in south central Sweden, except for an isolated occurrence on Kinnekulle, Västergötland. Here the level has been known from two drill-cores and a couple of poor outcrops on the western slope of the mountain. A recently discovered section, 1.4 m thick, in the abandoned Dagbrottet Alum Shale quarry, on the eastern side of Kinnekulle, is much better exposed and has been investigated in detail (Weidner & Nielsen in press). Another section, at least 0.5 m thick, in the Trolmen quarry on the western slope of Kinnekulle has been studied cursorily. This section is more limestone-rich than at Dagbrottet and contains conglomerates.

The Dagbrottet section yielded the trilobites *Parabolina* (*P.*) *heres heres*, *Peltura transiens*, *Peltura costata*, *Peltura scarabaeoides westergaardi* and *Sphaerophthalmus alatus* (Fig. 1). Additionally, *Pelturina punctifera*, *Acerocarina granulata* and *Leptoplastides?* sp. were collected from loose boulders on the western side of Kinnekulle; the fossil assemblage of these boulders shows that they represent the same stratigraphic horizon. The trilobite assemblage comprises species hitherto considered characteristic of five different Furongian biozones, viz. the *Ctenopyge tumida* Zone, the *Parabolina lobata* Zone, the *Peltura transiens* Zone, the *Peltura costata* Zone and the *Westergaardia scanica* Zone. The mixed assemblage may in theory reflect that some of the species have longer ranges than previously recognized or that older faunal elements have been reworked (or both). The discussed strata are assigned to the *P. costata* Zone and the material of *P. transiens*, *P. scarabaeoides westergaardi* and *S. alatus* is assumed reworked, whereas *P. punctifera* seemingly appears one zone earlier than in Norway. The succession is resting on the *P. lobata* Zone, and the *Peltura paradoxa* and *P. transiens* zones are missing in the local succession. The presence of reworked trilobites indicates that successively older strata were eroded somewhere in Central Sweden during deposition of the youngest Furongian in the Kinnekulle area. We note that a veneer of Tremadocian Alum Shale is resting directly on the *C. tumida* Zone in nearby Hunneberg and several late Furongian zones are thus missing.

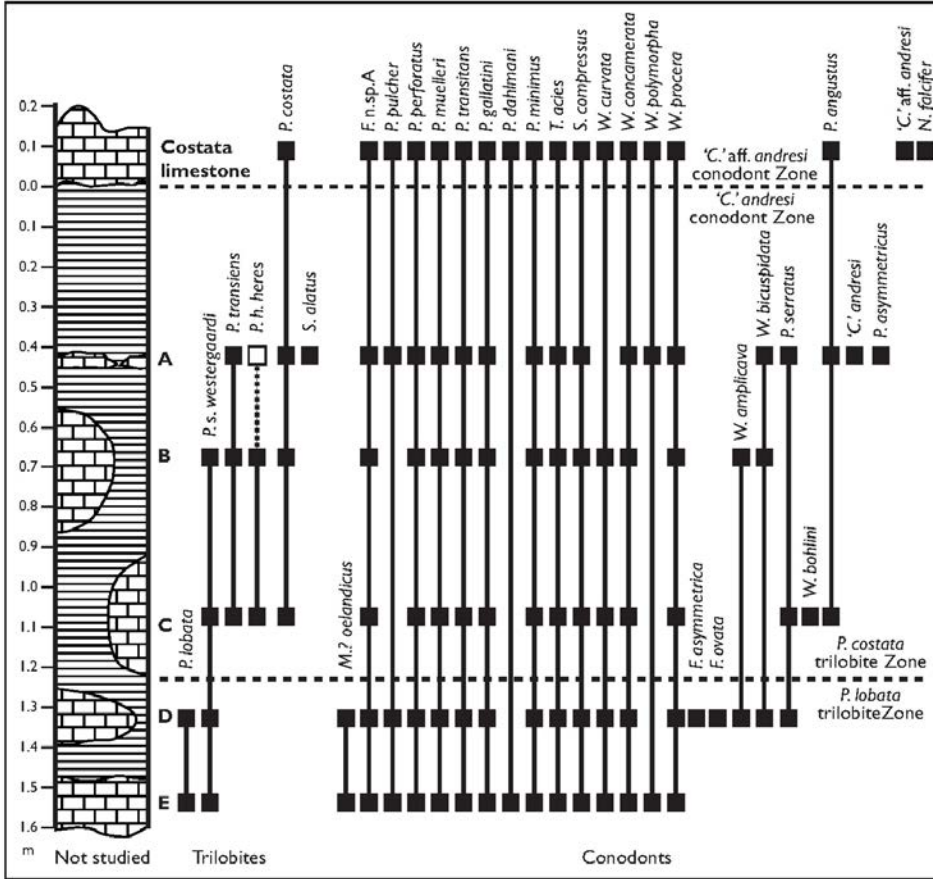


Fig. 1. The investigated upper strata at Dagbrottet, eastern Kinnekulle, Sweden. Ranges of trilobites and conodonts shown. The underlying strata are currently being investigated.

All limestone beds (E to Costata Limestone; Fig. 1) yielded well-preserved conodonts, phosphatocopinids and sponge spicules. The spicules are especially abundant in bed E and the Costata Limestone. The rich and diverse conodont fauna comprises proto-, para- and euconodonts; most of the species have been described by Viira et al. (1987), Müller & Hinz (1991) and Szaniawski & Bengtson (1998).

The paraconodont fauna includes *Furnishina* with four species, and *Westergaardodina* with seven species. *Westergaardodina polymorpha* is extremely abundant in bed A, in association with pellets. Other paraconodont taxa are *Prooneotodus gallatini*, *Problematoconites* spp. and *Prosagittodontus minimus*. The euconodonts *Proconodontus muelleri*, *P. transitans* and *Stenodontus compressus* are common, whereas *Proconodontus serratus* is infrequently present.

Most conodont species range through the investigated interval. *Muellerodus? oelandicus* has its last occurrence in bed D, probably representing the LAD of the species. '*Cordylodus? andresi*' is present in bed A and is followed by its successor '*Cordylodus? aff. andresi*' in the Costata Limestone. The interval from bed E to bed A is assigned to the '*Cordylodus? andresi*' Zone (see Kaljo et al. 1986; Bagnoli & Stouge submitted). The LAD of '*C. andresi*' and the FAD of '*C. aff. andresi*' thus both occur in the *Peltura costata* Zone.

¹Natural History Museum, University of Copenhagen, Øster Voldgade 5–7, DK-1350, Kbh K, Denmark; arnet@snm.ku.dk, svends@snm.ku.dk

²Ravnholtvej 23, Rårup, DK-7130 Juelsminde, Denmark; to.we@paradis.dk

³Dipartimento di Scienze della Terra, Università di Pisa, Via S. Maria, 53, 56126 Pisa, Italy; bagnoli@dst.unipi.it

References

- Kaljo D., Borovko, N., Heinsalu, H., Khasanovich, K., Mens, K., Popov, L., Sergeyeva, S., Sobolevskaya, R. & Viira, V., 1986: The Cambrian–Ordovician boundary in the Baltic: Ladoga Clint Area (North Estonia and Leningrad region, USSR). *Proceedings of the Academy of Science of the Estonian SSR, Geology* 35, 97–108.
- Müller, K.J. & Hinz, I., 1991: Upper Cambrian conodonts from Sweden. *Fossils and Strata* 28, 153 pp.
- Szaniawski, H. & Bengtson, S., 1998: Late Cambrian euconodonts from Sweden. *Palaeontologia Polonica* 58, 7–29.
- Viira, V., Sergeyeva, S. & Popov, L., 1987: Earliest representatives of the genus *Cordylodus* (Conodonta) from Cambro-Ordovician boundary beds of North Estonia and Leningrad region. *Proceedings of the Academy of Sciences of the Estonian SSR, Geology* 36, 145–153.
- Weidner, T. & Nielsen, A.T., in press: The late Cambrian (Furongian) *Acerocarina* Superzone (new name) on Kinnekulle, Västergötland, Sweden. *GFF*.

Ontogeny of the eocrinoid genus *Akadocrinus* from Cambrian of the Barrandian area, Czech Republic

MARTINA NOHEJLOVÁ¹ AND OLDŘICH FATKA¹

Eocrinoidea, an ancient echinoderm class ranges stratigraphically from early Cambrian to Silurian. Eocrinoids commonly belong to a dominant echinoderm group in Cambrian (Sprinkle 1973; Zamora et al. in press).

This study is focused on the ontogeny and the associated morphological changes of the genus *Akadocrinus* Prokop 1962 from the “Middle Cambrian” of the Barrandian area (Fig. 1). Material used for this study is deposited in the collections of the National Museum in Prague and in the Czech Geological Survey in Prague. Well to excellently preserved material originates from several outcrops of the Jince Formation in the Příbram-Jince Basin, namely from the *Paradoxides* (*P.*) *paradoxissimus gracilis* Zone of Drumian age. Comparable eocrinoid material has been studied only from the Balang and Kaili formations of South China.

The body of *Akadocrinus* consists of three parts: theca, brachioles and stalk. The theca is elongate and composed of irregular polygonal plates. The size of thecal plates is variable. Earlier formed plates are usually larger than later intercalated plates, similar to what has been described in other Cambrian eocrinoids (Parsley 2012). Brachioles are straight with biserially arranged plates. The stalk is composed of wide low columnals.

During the ontogeny of eocrinoids three ontogenetic stages can be distinguished: juvenile stage (early, middle and late substages), mature stage (early, middle and late substages) and gerontic stage. This ontogenetic sequence was established using thecal height (= distance between the top of the ambulacrum and the bottom of the basal “series” of thecal plates; see Parsley & Zhao 2006; Parsley 2012). Photographs of latex casts whitened by NH₄Cl were used for detailed study of each specimen. The aim of this study is to document changes during ontogeny of *Akadocrinus*.

¹*Institute of Geology and Palaeontology, Faculty of Science, Charles University, Albertov 6, Prague 2, 128 43, Czech Republic; martina.nohejlova@natur.cuni.cz, fatka@natur.cuni.cz*

References

- Parsley, R.L., 2012: Ontogeny, functional morphology, and comparative morphology of lower (Stage 4) and basal middle (Stage 5) Cambrian gogiaids, Guizhou Province, China. *Journal of Paleontology* 86, 569–583.
- Parsley, R.L. & Zhao, Y., 2006: Long stalked eocrinoids in the basal middle Cambrian Kaili Biota, Taijiang county, Guizhou province China. *Journal of Paleontology* 80, 1058–1071.
- Prokop, R.J., 1962: *Akadocrinus* nov. gen., a new crinoid from the Cambrian of the Jinca area. *Sbor. Ústř. Úst. geol., Paleont.* 27, 31–39.
- Sprinkle, J., 1973: Morphology and evolution of Blastozoan Echinoderms. *The Museum of Comparative Zoology, Harvard University Cambridge, Massachusetts, Special publication.* 283 p.
- Zamora, S., Lefebvre, B., Álavro, J., Clausen, S., Elicki, O., Fatka, O., Jell, P., Kouchinsky, A., Lin, J., Nardin, E., Parsley, R., Rozhnov, S., Sprinkle, J., Sumrall, C.D., Vizcaíno, D. & Smith, A.B., in press: Cambrian echinoderm diversity and palaeobiogeography. *Geological Society of America.*



Fig. 1. *Akadocrinus*. Latex cast whitened with NH_4Cl . Detail of structure brachioles. Scale bar 1 mm.

Paleobiodiversity of Silurian chitinozoans in the eastern Baltic: A quantitative stratigraphic approach with CONOP

LIINA PALUVEER¹, VIJU NESTOR¹ AND OLLE HINTS¹

Chitinozoans are common and diverse microfossils in early Paleozoic rocks. With excellent preservation, abundance and well-constrained stratigraphic ranges they comprise some of the most useful index fossils in the Silurian of the Baltic region, as well as globally. The diversity patterns of Silurian chitinozoans have been discussed in a number of publications (Nestor 2009; Grahn & Paris 2011; and references therein). However, studies based on different time bins are difficult to compare and the temporal resolution of most previous approaches may be insufficient for intervals of rapid changes.

In order to tackle these limitations we compiled a Baltic regional occurrence-level database for quantitative stratigraphic analysis. It currently holds data on 188 Silurian chitinozoan species (including those not formally described) from 15 drill cores from Estonia, Latvia and the Kaliningrad region (altogether 2359 productive samples). The studied localities characterise different settings within the Baltoscandian basin and cover the entire Silurian Period. The database was carefully checked for errors and taxonomic inconsistencies, and a best-fit composite correlation model and diversity curve were created using constrained optimisation (CONOP; see Sadler & Cooper 2003 for methodological details). The latter method and software has proven to be efficient not only for high-resolution biostratigraphy, but also for drawing diversity curves, which are devoid of binning problems (Sadler & Cooper 2003).

The modeled composite range chart turned out to be rather well constrained, especially in the more thoroughly sampled Llandovery and Wenlock strata, and without major contradictions with the empirically known distribution pattern. The modeled diversity curve is interpreted here to be a close approximation of the standing diversity.

Following the end-Ordovician extinction, the earliest Silurian was characterised by very low diversity of chitinozoans, as is the case with most other groups of organisms. The recovery started only in the late Rhuddanian and Aeronian, when the number of species reached about 10. A conspicuous diversification took place in the Telychian when a Silurian regional threshold of 25–30 species was first achieved. A major crisis and loss of more than half of the species richness occurred prior to, and during, the Ireviken Event. By the Homerian high diversity was regained, followed by series of low

and high diversity intervals. A declining trend towards the end of the Silurian prevailed from the mid Ludfordian. However, since we lack Devonian data, the latest Silurian diversity drop is likely exaggerated.

Alongside with CONOP analysis, the same database was used for calculation of total and normalised diversity per Baltic regional stage. As expected, the total diversity strongly overestimates the CONOP-derived trend. This difference is particularly large in the Adavere, Jaagarahu and Paadla stages, where the number of species per regional stage exceeds 50, although the standing diversity probably stayed below 30. The normalised diversity provides much closer match with the CONOP curve and can be considered as an appropriate estimate for standing diversity in most cases.

Comparison with previous zone-based diversity analysis of Baltic Silurian chitinozoans (Nestor 2009) shows relatively good correspondence with the CONOP-derived curve, but many rapid changes and their amplitude and timing remain hidden in the conventional approach. Our results from the Llandovery and Wenlock are, however, very close to the quantitative stratigraphic analysis of similar, and partly overlapping, dataset discussed by Sadler (2012). The threshold for chitinozoan standing diversity in the Baltic Silurian seems to have been somewhat lower, perhaps by 10 species, than reported from the Ordovician using the same methodological approach (Hints et al. 2011). The Silurian diversity curve is more fluctuating and corroborates the idea that the period was a highly dynamic interval in the history of life and environments.

¹*Institute of Geology at Tallinn University of Technology, Ehitajate tee 5, 19086 Tallinn, Estonia; liina.paluveer@gi.ee, viiu.nestor@gi.ee, olle.hints@ttu.ee*

References

- Grahn, Y. & Paris, F., 2011: Emergence, biodiversification and extinction of the chitinozoan group. *Geological Magazine* 148, 226–236.
- Hints, O., Nõlvak, J., Paluveer, L. & Tammekänd, M., 2011: Conventional and CONOP9 approaches to biodiversity of Baltic Ordovician chitinozoans. *Cuadernos del Museo Geominero* 14, 243–249.
- Nestor, V., 2009: Chitinozoan diversity in the East Baltic Silurian. *Estonian Journal of Earth Sciences* 58, 311–316.
- Sadler, P.M., 2012: Integrating carbon isotope excursions into automated stratigraphic correlation: an example from the Silurian of Baltica. *Bulletin of Geosciences* 87, 681–694
- Sadler, P.M. & Cooper, R.A., 2003: Best-fit intervals and consensus sequences. In P.J. Harries (ed.): *High-resolution approaches to stratigraphic paleontology*, 49–94. Kluwer Academic Publishers.

Late Ordovician shelly deep-water faunas from Raheen, Waterford Harbour, Ireland

MATTHEW A. PARKES¹, DAVID A. T. HARPER² AND RENBIN ZHAN³

The Raheen Formation at Newtown Head in Waterford Harbour is a small isolated section of Ordovician rocks, dominated by volcanics of the Duncannon Group, but with interbedded fossiliferous shales. Although a brachiopod and trilobite dominated fauna has been known since the mid 19th century only the trilobites have been assessed in modern times. This paper describes the brachiopod fauna for the first time. The assemblage from Raheen is dominated by the dalmanelloid *Onniella*, with the small plectambonitoid *Sericoidea* comprising the second most numerous species. This revision has also identified a wide range of other genera, but all in very small numbers. These include a lingulid, a paterulid, *Paracraniops* and *Orthisocrania divaricata* amongst the non articulated brachiopods. Articulated genera present include the orthoids *Nicolella*, *Ptychopleurella*, *Sulevorthis*, *Skenidioides* and the plectambonitoids *Leptestiina* and *Sowerbyella*. Very rare forms include *Idiospira* and *Palaeostrophomena*?. The brachiopod revision supports the late Caradoc age indicated by the trilobite fauna. Although the trilobite fauna generally indicated probable deeper water, the brachiopod assemblage confirms an outer shelf environment. Although elements of the assemblage indicate affinity with the well defined late Ordovician *Foliomena* fauna, it probably occupied a more shoreward position.

¹*Natural History Museum, Merrion Street, Dublin 2, Ireland; mparkes@museum.ie*

²*Department of Earth Sciences, Durham University, Science Labs, Durham DH1 3LE, UK*

³*Nanjing Institute of Geology and Palaeontology, Chinese Academy of Sciences, 39 East Beijing Road, Nanjing 210008, China*

Cambrian biostratigraphy and sedimentary evolution of the Siberian Platform

TATYANA V. PEGEL¹ AND SERGEI S. SUKHOV¹

Interacting processes of different scale and genesis have been simultaneously reflected in stratigraphic sequences. There are local and global phenomena connected with inorganic nature development (including climate, tectonics, eustatic and other changes) and also with biotic functioning (especially significant for regions with predominating carbonate sedimentation, like the Siberian Platform in the Cambrian) and with the biosphere evolution as a whole. These interrelated processes formed stratigraphic and biofacies sequences at the concrete areas.

Stratigraphic investigations of the Siberian Platform throughout more than half a century have clearly shown that Cambrian deposits have distinct belt-like facies zonation (e.g., Pisarchik et al. 1975; Astashkin et al. 1984). This fact has been arisen from presence of giant structures: *shelves* with predominantly evaporites and *open seas*, or in morphostructural categories; *carbonate platforms* with reef rims and *basins*. However, the boundaries of these structures and their litho- and biocomplexes were not fixed spatially. The cause of litho- and biofacies changes and huge gradual spatial shifting (up to 500 km) during the Cambrian lies in the sea level fluctuations, the basin infilling, and regular extension of the carbonate platforms and pushing open marine basins to the craton periphery. As a result, it is almost impossible to find a single monofacies open marine section, or series thereof, suitable for global and inter-regional correlations within the region of the traditional stage stratotypes in the Siberian Platform (the basins of the middle courses of the Lena and Aldan Rivers). Shallow-water shelf deposits of the carbonate platform margin predominate in this territory. Under these circumstances additional sections in the peripheral NE and NW zones of the Siberian Platform with predominant open-marine deposits have to be used for the purpose of wide correlation. The shallow-water marginal zone of the open shelf was the most favourable area in the Cambrian basin for its inhabitants. It is precisely the area where the first small shale fossils, archeocyaths, algae, brachiopods, and trilobites appeared, but they were rather endemic. That is why in spite of abundance of fossils the stage stratotypes located in this facies area (especially at a stage of the most intensive reef-building without distinct layer structure) are of little use regarding the global subdivisions. First of all, it concerns the Amgan Stage stratotype of the traditional Middle Cambrian. Its replacement by the new *Molodian Stage* established practically in the same stratigraphic volume in the

open-marine deposits of the Kuonamka Formation of the Molodo River section, NE of the Siberian Platform, is well-grounded. This section is among those expected to become the global Stage 5 stratotype (Shabanov et al. 2008).

Litho- and biofacies zones of the Cambrian deposits in the Siberian Platform corresponding to the inner shelf, outer shelf and open-marine basin have received own names, respectively: Turukhan-Irkutsk-Olekma, Anabar-Sinsk, and Yudoma-Olenek facies regions. Such zonation made it necessary to elaborate independent biostratigraphic scales for each of the main facies zones. Besides biostratigraphic zones and layers with archaeocyaths, brachiopods, and SSF (mainly in Anabar-Sinsk facies region) three parallel trilobite scales had been developed for each of the above-mentioned facies zones (Fig. 1; Astashkin et al. 1991). However, correlation of these scales still remains questionable in many respects.

¹*Siberian Research Institute of Geology, Geophysics and Mineral Resources, Krasny Prospect 67, Novosibirsk, 630091, Russia; pegel@mail.ru, sukhov@sniiggims.ru*

References

- Astashkin, V.A., Varlamov, A.I., Gubina, N.K., Ekhanin, A.E., Pereladov, V.S., Romenko, V.I., Sukhov, S.S., Umperovitch, N.V., Fedorov, A.B., Fedyanin, A.P., Shishkin, B.B. & Hobnya, E.I., 1984: *Geologiya i perspektivy neftegazonosnosti rifovyykh sistem kembriya Sibirskoi platformy*. Nauka. 181 pp.
- Astashkin, V.A., Pegel, T.V., Shabanov, Yu.Ya., Sukhov, S.S., Sundukov, V.M, Repina L.N., Rozanov, A.Yu. & Zhuravlev, A.Yu., 1991: The Cambrian System on the Siberian Platform. Correlation chart and explanatory notes. *International Union of Geological Sciences Publication 27*. 133 pp.
- Pisarchik, Ya.K., Minaeva, M.A. & Rusetskaya, G.A., 1975: *Paleogeografiya Sibirskoi platformy v kembrii*. Nedra. 196 pp.
- Shabanov, Yu.Ya., Korovnikov, I.V., Pereladov, V.S. & Fefelov, A.F., 2008: Excursion 1a. The traditional Lower–Middle Cambrian boundary in the Kuonamka Formation of the Molodo River section (the southeastern slope of the Olenek Uplift of the Siberian Platform) proposed as a candidate for GSSP of the lower boundary of the Middle Cambrian and its basal (Molodian) stage, defined by the FAD of *Ovatoryctocara granulata*. In A.Yu. Rozanov & A.I. Varlamov (eds.): *The Cambrian system of the Siberian Platform. Part 2: North-east of the Siberian Platform*, 8–59. Paleontological Institute of the Russian Academy of Sciences.

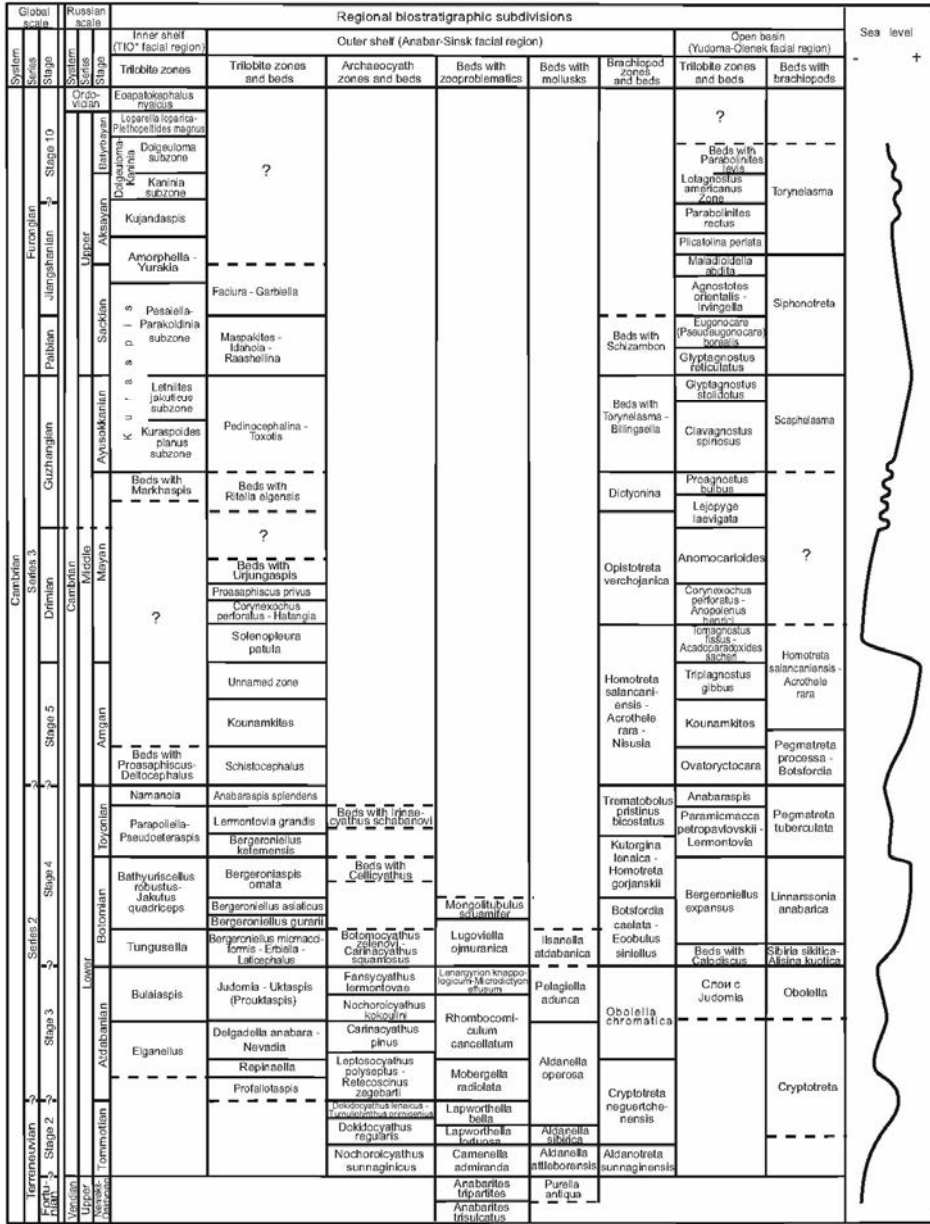


Fig. 1. Global and Russian series and stage nomenclature and current biostratigraphic subdivisions compared with the curve of the sea level fluctuations in the Cambrian of the Siberian Platform.

Trilobite *Bathynotus* from the uppermost Cambrian Series 2 of China and global precise correlation

JIN PENG¹, YUANLONG ZHAO¹, JINLIANG YUAN², YANG XINGLIAN¹, HAIJING SUN¹ AND YUNING YANG¹

The Wuliu-Zengjiayan section of the Kaili Formation at Balang, Guizhou Province, China is a candidate boundary stratotype section base of Cambrian Series 3. It consists essentially of a monofacial succession of silty and calcareous mudrocks across the proposed Series 2–Series 3 interval. It overlays the Tsinghsutung Formation and is overlain by the Jialao Formation. The Kaili Formation contains 62 genus-level taxa of trilobites, including some that have been proposed as a guide fossil for the base of the unnamed Cambrian Series 3. Three trilobite biozones are recognized in the Kaili Formation (Zhao et al. 2012). In ascending order the zones are the *Ovatoryctocra* cf. *granulata*-*Bathynotus kueizhouensis* Assemblage Zone, the *Oryctocephalus indicus* Zone, and *Pero-nopsis taijiangensis* Zone. *Bathynotus kueichouensis* occurs in 0.8 m below *Oryctocephalus indicus* Zone, associated with representatives of *Redlichia*, *Oryctocephalops*, *Ovatoryctocara*, and *Protoryctocephalus*, as well as the ptychopariids *Probowmania*, *Nangaops*, *Chitidilla* and *Balangcunaspis*. In addition, this species also occurs in three other regions, eastern Guizhou, associated with trilobite assemblages similar to that of the Wuliu-Zengjiayan section. Therefore, *Bathynotus kueichouensis* is an important species to identify the top of Cambrian Series 2. *Bathynotus* has been found in Cambrian strata in many parts of the world, such as from Siberia of Russia, North American and Australia. Recently, new data of the genus from the Siberian Platform, North America and China indicate that the last appearance of *Bathynotus* can be of help to identify the uppermost part of Cambrian Series 2. The precise correlation of the level of *Bathynotus kueichouensis* occurrence in the world is significant for recognizing the top of the Cambrian Series 2.

In the western Siberian Platform, in the Lower-Imbak-219 well, *Bathynotus kueichouensis* was not only discovered but occurred with *B. elongates* and *B. sp.* and in association with *Dolichometopus perfidelis*, *Chondranomocare bucculentum*, *Ch. irbinica*, *Corynexochus grandis*, *Xingrenaspis xingrenensis* and *Gaphuraspis sp.* (Goryaeva et al. 2012). Above *Bathynotus* in the same well occur *Oryctocephalites incertus*, *Oryctocephalops frischfeldi*, and specimens similar to *Oryctocephalus reticulatus* in morphological characteristics, and below *Bathynotus*, *Paradoxides* (e.g., *P. eopinus*, *P. sp.*). It is known that *Paradoxides* is an important index fossil for determining the base of the middle

Cambrian in Europe. According to the stratigraphic range of *Bathynotus* in the Siberian Platform (Goryaeva et al. 2012), the occurrence of *Paradoxides* below the level of *Bathynotus* means that the boundary of the traditional Middle Cambrian occurs lower in Siberia and Europe. The American scholar Mark Webster restudied *Bathynotus* from Laurentia and other regions (2009). He thought that *B. granulatus* is the most widespread species and *B. kueizhouensis* also occur in Australia. In fact, new data of *B. kueizhouensis* from Siberia indicate *B. kueizhouensis* should be the most widespread species. The study indicates a common co-occurrence of *B. kueizhouensis* and *B. elongates* in China and Siberia. *B. holopygus* should be contemporaneous with *B. kueizhouensis*. The position of the species-level of *B. kueizhouensis* may precisely be correlated in Siberia, Australia, North America and China. It is known that *Bathynotus* has a short stratigraphic range. The boundary of the new definition of the Cambrian Series 3 should be located above the level of *Bathynotus*. If this view is accepted, the occurrence of *Paradoxides* may be recognized as the top of Cambrian Series 2 in Europe in reference to the stratigraphic range of *Bathynotus* in Siberia. As a result, correlation of the top of Cambrian Series 2 can be undertaken at a global scale.

¹College of Resource and Environment, Guizhou University, Guiyang 550025, China; gzpengjin@126.com

²Nanjing Institute of Geology and Palaeontology, Chinese Academy of Sciences, Nanjing, 210008, China

References

- Goryaeva, I.E., Pegel, T.V., Shabanov, Y.Y. & Bushuev, E.V., 2012: New data on stratigraphic range of trilobite *Bathynotus* genus in Cambrian of Siberia Platform. *Journal of Guizhou University* 29 (supplement), 164.
- Webster, M., 2009: Systematic revision of the Cambrian trilobite *Bathynotus* Hall, 1860, with documentation of new occurrences in western Laurentia and implications from intercontinental biostratigraphic correlation. *Memoirs of the Association of Australasian Palaeontologists* 37, 369–406.
- Zhao, Y., Peng, J., Yuang, J., Guo, Q., Tai, T., Yin, L., Parsley, R.L, Yang, Y., Yang, X. & Zhang, P., 2012: The Kaili Formation and Kaili Biota at the Wuliu-Zengjiayan Section of Guizhou Province, China and proposed Global Standard Stratotype Section and Point (GSSP) of the unnamed Cambrian Series 3, Stage 5. *Journal of Guizhou University* 29 (supplement), 108–124.

A potential GSSP for the base of the uppermost Cambrian stage (Furongian Series) coinciding with the first appearance of *Lotagnostus americanus* at Waergang, Hunan, China

SHANCHI PENG¹, LOREN E. BABCOCK^{2,3}, XUEJIAN ZHU¹ AND JINGXUN ZUO¹

The well-documented Wa'ergang section in Taoyan, NW Hunan, China, contains a rich assemblage of Cambrian (Furongian Series) trilobites, which are well-characterised biostratigraphically (Peng 1984, 1990, 1992). The section has strong potential as a candidate for defining a GSSP marking the base of the uppermost stage of the Cambrian (provisionally termed Stage 10). The Wa'ergang section, which is exposed mainly in a roadcut in the village of Wa'ergang, reveals an interval from the upper Guzhangian Stage through the lowermost Ordovician. Palaeogeographically, it is situated in the Jiangnan Slope Belt of South China, where three other Cambrian GSSPs and one Ordovician GSSP have been erected. The section fulfills all the requirements for a GSSP.

A leading candidate horizon for the base of Cambrian Stage 10 is the first appearance datum (FAD) of the cosmopolitan agnostoid trilobite *Lotagnostus americanus*. The horizon is among the most readily recognizable levels in the Cambrian. Although *L. americanus* itself may be uncommon in some places globally, the horizon representing its first evolutionary appearance is constrained by multiple chronostratigraphic tools, and this ensures easy recognition on a global basis. Recently, Westrop et al. (2011) recommended splitting *L. americanus* into several species, each having narrow morphologic limits and limited geographic distributions. Subsequently, Babcock et al. (2012) and Peng et al. (2012) reported evidence contradicting that view. They demonstrated that populations referable to *L. americanus* have moderately wide morphologic variability, and that the species has a broad palaeogeographic distribution. Assuming that this is true, the horizon containing the FAD of *L. americanus* stands as perhaps the best horizon for defining the base of Cambrian Stage 10.

In the Wa'ergang section, the *Probilacunaspis nasalis*-*Peichashanian hunanensis* Zone through the lower part of the *Lotagnostus americanus* (= *L. punctatus*)-*Hedinaspis regalis* Zone has been studied in hopes of refining trilobite and conodont biostratigraphy, sequence stratigraphy and chemostratigraphy. So far as known the lowest occurrence of *L. americanus* is at a horizon of 29.65 m above the base of the Shenjiawan Formation.

The FAD of the conodont *Eoconodontus notchpeakensis*, which has been proposed as an alternative to mark the base of provisional Cambrian stage 10 (Landing et al. 2011), is also known from the Wa'ergang section (Dong et al. 2004). Its lowest occurrence is at a much higher level than the FAD of *L. americanus*. In the Wa'ergang section, as well as other sections in the world, *E. notchpeakensis* has a long stratigraphic range, extending from the *Eoconodontus* Zone (Furongian) through the upper part of the *Cordylodus lindstromi* (*Iapetognathus fluctivagus*) Zone of the Lower Ordovician (Dong et al. 2004). If *E. notchpeakensis* were to be selected as the principal guide fossil marking the base of Cambrian Stage 10, it would range through the entire stage, as well as into the succeeding stage, series and system.

¹*State Key Laboratory Paleobiology and Stratigraphy, Chinese Academy of Sciences (Nanjing Institute of Geology and Palaeontology), Nanjing, China; scpeng@nigpas.ac.cn, xjzhu@nigpas.ac.cn, jxzuo@nigpas.ac.cn*

²*School of Earth Sciences, The Ohio State University, Columbus, Ohio 43210, USA*

³*Department of Geology, Lund University, Sölvegatan 12, SE-223 62 Lund, Sweden; loren.babcock@geol.lu.se*

References

- Babcock, L.E., Ahlberg, P., Peng S., Terfelt, F. & Eriksson, M.E., 2012: Morphologic variation, taphonomy and biostratigraphic range of the agnostoid *Lotagnostus* (Cambrian, Furongian) from Sweden. *Journal of Guizhou University (Natural Sciences)* 29 (supplement 1), 154–155.
- Dong, X.P., Repetski, J.E. & Bergström, S.M., 2004: Conodont biostratigraphy of the Middle Cambrian through lowermost Ordovician in Hunan, South China. *Acta Geologica Sinica* 78, 1185–1206.
- Landing, E., Westrop, S.R. & Adrain, J.M., 2011: The Lawsonian Stage – the *Eoconodontus notchpeakensis* (Miller, 1969) FAD and HERB carbon isotope excursion define a globally correlatable terminal Cambrian stage. *Bulletin of Geosciences* 86, 621–640.
- Peng, S.C., 1984: Cambrian-Ordovician boundary in the Cili-Taoyuan border area, northwestern Hunan with description of relative trilobites. In Nanjing Institute of Geology and Palaeontology, Academia Sinica (ed.): *Stratigraphy and palaeontology of systemic boundaries in China, Cambrian and Ordovician boundary*, 285–405. Anhui Science and Technology Publishing House.
- Peng, S.C., 1990: Upper Cambrian in the Cili-Taoyuan Area, Hunan and its trilobite succession. *Journal of Stratigraphy* 14, 261–276 ,
- Peng, S.C., 1992: Upper Cambrian biostratigraphy and trilobite faunas of Cili-Taoyuan area, northwestern Hunan, China. *AAP* 13, 1–119.
- Peng, S.C., Babcock, L.E. & Ahlberg, P., 2012: Morphologic variation of *Lotagnostus americanus* from China and Russia. *Journal of Guizhou University (Natural Sciences)* 29 (supplement 1), 182–183.
- Westrop, S.R., Adrain, J.M. & Landing, E., 2011: Cambrian (Sunwaptan, Furongian) agnostoid arthropod *Lotagnostus* Whitehouse, 1936 in Laurentian and Avalonian North America: systematics and biostratigraphic significance. *Bulletin of Geosciences* 86, 569–594.

Bacterial epibionts encrusting Silurian graptolites

SIGITAS RADZEVIČIUS¹, J. WILLIAM SCHOPF² AND ANATOLIY B. KUDRYAVTSEV²

Ten years ago SEM studies of the graptolite genus *Pristiograptus* from Silurian units of Lithuania showed that microscopic filamentous and coccoidal objects occurred on the surfaces of numerous specimens, morphologically distinctive small objects that resembled filamentous and spheroidal bacteria. All of the objects were minute, less than a micron in diameter, the filaments being spiral and varying from straight to twisted and the spheroids occurring either singly or in short chains (Fig. 1).

SEM studies documented the morphology and distribution of these objects and revealed that some of the spiral filaments evidently penetrated into the outer surface of the rhabdosomes, strongly suggesting that they were indigenous to and syngenetic with the deposition of the fossiliferous deposit – microbe-like objects present on and penetrating into the graptolites rather than being modern surficial contaminants. Such studies also showed the spheroids to be present only on the outer surface of the graptolites, providing no clear evidence of indigenosity. The SEM work indicated a need for special precautions to avoid contamination (e.g., storage of graptolite specimens in glycerol) and the collection of additional specimens. At that time, the filaments and spheroids seemed likely to be microscopic fossil bacteria but their age and origin had not been firmly established.

Recently, at the University of California, Los Angeles, we have used Raman spectroscopy and confocal laser scanning microscopy (CLSM) to analyze these microscopic objects, techniques that have been used previously to establish the cellular anatomy and molecular carbonaceous structure of filamentous and coccoidal microscopic fossils similar to the minute objects studied here (e.g., Schopf & Kudryavtsev 2010). To accomplish this work, graptolite-containing rocks were obtained from drill cores (Kybartai-14, Milaičiai-103 and Vištytis-17) in southern Lithuania. The sampled units are from the Gorstian–Ludfordian boundary (Ludlow), a stratigraphic level at which in the middle Ludlow contains a mass occurrence of pristiograptids (Paškevičius et al. 2012), well known as the "*Leintwardinensis* Event" (Koren' 1987).




Fig 1. A. *Pristiograptus* sp., Ludfordian, depth 986.3 m, Kybartai-14 well (VU.P.K14-277). B–D. Spiral (SPI-KYB-14-01) and spherical structures. C. Larger image of spirally coiled bacteria. D. Spiral structure. E. Curved spirally coiled bacteria (SPI-KYB-14-02). F. Spherical structure and spirally coiled bacteria. G. Larger images of folded spirally coiled bacteria (SPI-KYB-14-03). H. Twisted spirally coiled bacteria (SPI-KYB-14-04). I. Small spirally coiled bacteria (SPI-KYB-14-05). J. Spherical structures. K. Spiral (SPI-KYB-14-06) and spherical structures. L. Spiral (SPI-KYB-14-07) and spherical structures. Abbreviations: spi = spirally coiled bacteria; sph = spherical structures. Scale bars: A = 1 mm; B, F, L = 10 μ m; C, E = 5 μ m; D = 1 μ m; G–K = 2 μ m.

Raman spectra and 2D-Raman images of the microscopic spiral filaments establish that they are composed entirely of kerogenous carbonaceous matter. Importantly, such data show that the filaments are identical in molecular-structural composition to the kerogen comprising the graptolite on which they are situated (being composed primarily of polycyclic aromatic hydrocarbons, PAHs), indicating that both the filaments and the graptolites have undergone the same degree of geochemical alteration – a firm indicator that the surficial/penetrating minute filaments are fossils, not modern contaminants. These Raman data have been confirmed by use of CLSM, which detects the fluorescence signal derived from the kerogen-comprising PAHs of both the spiral filaments and the graptolites on which they occur. Taken together, SEM, Raman, and CLSM establish that the minute spiral filaments are ancient graptolite-encrusting microscopic fossils.

Of the many types of modern spiral bacteria, the most likely analogue of these minute epibionts is *Oceanospirillum* and related gram-negative members of the proteobacterial order Oceanospirillales, most of which are halotolerant or halophilic. *Oceanospirillum*, a filamentous marine aerobe having diameters ranging from 0.3 to 1.2 μ m, is essentially identical in morphology and size range to the graptolite-encrusting spiral

filaments. Given current evidence, we regard it likely that the fossil filamentous bacteria are epibionts related to the Oceanospiralles. Nevertheless, morphology alone is an insufficient indicator of physiology for fossil bacteria, and these Silurian microbes could be members of a bacterial lineage now extinct. At present, we intend to propose a new genus name for these minute filaments – evidently the first such microbial epibionts described from the fossil record – and, in the absence of data that better define their phylogenetic position, to refer them taxonomically to the *Bacteria incertae sedis*.

¹*Department of Geology & Mineralogy, Vilnius University, M. K. Čiurlionio 21/27, LT-03101, Vilnius, Lithuania; sigitas.radzevicius@gf.vu.lt*

²*Department of Earth & Space Sciences, University of California, Los Angeles, Geology Building, 595 Charles E. Young Drive East, Los Angeles, CA 90095-1567, USA; schopf@ess.ucla.edu, kudryavtsev@ess.ucla.edu*

References

- Koren', N.T., 1987: Graptolite dynamics in Silurian and Devonian time. *Bulletin of the Geological Society of Denmark* 35, 149–159.
- Paškevičius, J., Klimantavičius, V. & Radzevičius, S., 2012: Lithostratigraphy, graptolites and brachiopods communities of the Ludlow (Silurian) of the Eastern slope of the Baltic Syncline. *Geologija* 54, 75–88.
- Schopf, W.J. & Kudryavtsev, B.A., 2010: A renaissance in studies of ancient life. *Geology Today* 26, 140–145.

Phylogeography of Ordovician–Silurian rhynchonelliformean brachiopods: Tracking phylogenies, radiations and extinctions in 4D

CHRISTIAN M. Ø. RASMUSSEN¹

The rhynchonelliformean brachiopods constitute the largest and most diverse sub-phylum within the Brachiopoda. Although it is rooted well down into the Cambrian Period, it was not until the early Mid Ordovician onset of the Great Ordovician Biodiversification Event (GOBE) that it rapidly diversified to become the main constituent within the Paleozoic Evolutionary Fauna (Sepkoski 1981; Harper 2006). Within a relatively short time span during the Middle Ordovician Darriwilian Stage – less than ten million years – the number of superfamilies more than doubled, as did the generic diversity. The GOBE facilitated the rise of several new clades, and the expansion of others, such as the Strophomenida, whose two superfamilies, the Plectambonitoidea and Strophomenoidea, by the early Late Ordovician suddenly accounted for almost half of the total generic diversity within the rhynchonelliformeans.

The current study has used a global database of rhynchonelliform brachiopods where every occurrence through the basal Ordovician (Tremadocian)–lower Silurian (Telychian) interval has been entered with high stratigraphical resolution and precisely georeferenced. From the Sandbian onwards all occurrences are further ecologically coded using the Benthic Assemblage Zones of Boucot (1975). This was done to incorporate a palaeobathymetrical component into the database and thus making it possible to track all the occurrences through time in three dimensions. Although originally constructed to track fluctuations in biodiversity and changing biogeographical assemblages throughout the interval (Rasmussen & Harper 2011a, 2011b; Harper et al. in press), the high resolution in space and time also makes it ideal to track and monitor the underlying phylogenetic dispersal at different taxonomical levels.

In the Early Ordovician, the high to low latitude, siliciclastic settings of Avalonia, Baltica and Gondwana were completely dominated by low diversity orthid faunas, which only contained a few other taxa that all belonged to the billingsellids. The tropical carbonate environments of Laurentia, Siberia and South China did contain a somewhat more heterogeneous faunal composition. In these settings, the pentamerid brachiopods – mainly fueled by an early Ordovician radiation within the Porambonitoidea – became at least as diverse, or, as in the case of Laurentia, even more diverse, than the orthids. South China stands out as a biodiversity epicenter. Already by the end of the

Tremadoc it contained nine different superfamilies – triple the amount of any other geographic entity at this point in time.

During the Middle Ordovician, the GOBE had a profound impact on the phylogeographic distribution all over the planet. The Orthida became less dominant. The Strophomenida now dominated the low to intermediate latitudes outside Gondwana. South China remained a diversity epicenter, being the place of origin for such important clades as the atrypids. It further now acted as a species pump, dispersing clades, such as the clitambonitoids, to the greater Iapetus region. This region began to contain a large number of clades and also acted as a cradle for new ones, such as the rhyntonellids and the triplesids in Laurentia.

The Late Ordovician saw even more new clades, notably towards the end of the Katian Stage. Important superfamilies, such as the Pentamerioidea, originated in the tropical carbonate environments at this stage. However, the end-Ordovician crisis interval had a great impact on the total diversity, quickly removing more than 90 genera already at the start of the terminal-Ordovician Hirnantian Stage. This mainly hit the previously so dominant orthids and strophomenids, whereas the atrypids and pentamerids quickly took over the now vacated niches and thus diversified rapidly in the tropical shallow-water settings throughout the succeeding Llandovery Stage.

¹*Department of Geology, Lund University, Lund, 223 62, Sweden;*
christian.rasmussen@geol.lu.se

References

- Boucot, A.J., 1975: *Evolution and extinction rate controls: developments in palaeontology and stratigraphy 1*. Elsevier Scientific Publishing Company. 427 pp.
- Harper, D.A.T., 2006: The Ordovician biodiversification: Setting an agenda for marine life. *Palaeogeography, Palaeoclimatology, Palaeoecology* 232, 148–166.
- Harper, D.A.T., Rasmussen, C.M.Ø., Liljeroth, M., Blodgett, R.B., Candela, Y., Jin, J., Percival, I.G., Villas, E. & Zhan, R., in press: Biodiversity, biogeography and phylogeography of Ordovician rhyntonelliform brachiopods. *Geological Society Memoir*.
- Rasmussen, C.M.Ø. & Harper, D.A.T., 2011a: Interrogation of distributional data for the end Ordovician crisis interval: *where* did disaster strike? *Geological Journal* 46, 478–500.
- Rasmussen, C.M.Ø. & Harper, D.A.T., 2011b: Did the amalgamation of continents drive the End Ordovician mass extinctions? *Palaeogeography, Palaeoclimatology, Palaeoecology* 311, 48–62.
- Sepkoski, J.J.Jr., 1981: A factor analytic description of the Phanerozoic marine fossil record. *Paleobiology* 7, 36–53.

Darriwilian (Middle Ordovician) cephalopod assemblages and palaeoenvironments across the Baltoscandian shelf

JAN AUDUN RASMUSSEN¹ AND BJÖRN KRÖGER²

Six localities representing different depositional settings across the Baltoscandian platform have been investigated with respect to their content of cephalopods. The localities Hällekis (Västergötland, Sweden), and Hälludden (Öland, Sweden) represent the Central Baltoscandian Confacies Belt of Jaanusson (1982), and Killeröd-Gislövshammar (Scania, Sweden) the Scanian Confacies Belt. The outcrops at Slemmestad (Oslo-Asker district) and Krekling (Eiker-Sandsvær district), both of the Oslo Region, Norway, represent the western part of the platform. The locality Røste is situated west of Lake Mjøsa, Norway, and belong to the Lower Allochthon of the Scandinavian Caledonides. It represents the most distal section encountered in this study.

The most common cephalopod taxa of the study area were described by Kröger (2012). A correspondence analysis based on the cephalopod taxa arranged in a sample-taxon matrix was carried out. Three distinct locality groups are seen (Fig. 1). Hällekis-Slemmestad-Krekling occur closely together in the lower left corner, Killeröd-Røste in the upper central part of the diagram and Hälludden in the lower right corner. Each of the three locality groups are typified by a distinct taxonomic content considered as biofacies. The three biofacies have been named the Orthocerid Biofacies, the *Proterovaginoceras* Biofacies and the *Anthoceras* Biofacies, named after their most characteristic taxa. The Orthocerid Biofacies is dominated by *Proterovaginoceras* and orthocerid cephalopods, the latter taxon group comprising more than 30% of the total cephalopod fauna. The *Proterovaginoceras* Biofacies comprises more than 85% *Proterovaginoceras*, and the *Anthoceras* Biofacies is dominated by *Proterovaginoceras* and *Anthoceras*, which together constitute more than 75% of the total cephalopod fauna.

The Orthocerid Biofacies is situated along the western and northwestern palaeo-margin of Baltica facing the Iapetus Ocean and the Tornquist Sea. Although the cephalopod fauna from Killeröd-Gislövshammar is relatively sparse, it is clear that it shares characteristics with the faunas observed from Stein Formation at Røste, namely because orthocerids are much more common here than in the two other biofacies. A relatively deep-water palaeoenvironment occurring along the edge of the platform is supported by other faunas such as trilobites and conodonts (Nielsen 1995; Rasmussen & Stouge 1995).

The *Proterovaginoceras* Biofacies characterises the localities Slemmestad, Krekling and Hällekis. The Svartodden Member of the Huk Formation at Krekling was deposited at shallow depth close to the emerged Telemark land, and the equivalent deposits at Slemmestad and Hällekis in slightly deeper palaeoenvironments (Bockelie 1978; Rasmussen et al. 2011). The Hällekis section was located near the centre of the platform within the western part of the Central Baltoscandian Confacies Belt, while the two Norwegian localities have been referred to the Oslo belts (Jaanusson 1982). Cephalopods of the *Proterovaginoceras* Biofacies represent a relatively shallow-water fauna in the intermediate to outer proximal part of the shelf.

The *Anthoceras* Biofacies occurs at Hälludden, northern Öland. Both sedimentological characteristics from Hälludden and the conodont fauna of the closely situated Hagudden section (Stouge & Bagnoli 1990) indicate that the *Anthoceras* Biofacies typified the proximal shelf palaeoenvironment. The *Anthoceras* Biofacies probably represents the shallowest depositional palaeoenvironment encountered in the present study. The limestones of this biofacies were deposited in a shallow, open sea in the proximal part of the Central Baltoscandian Confacies Belt.

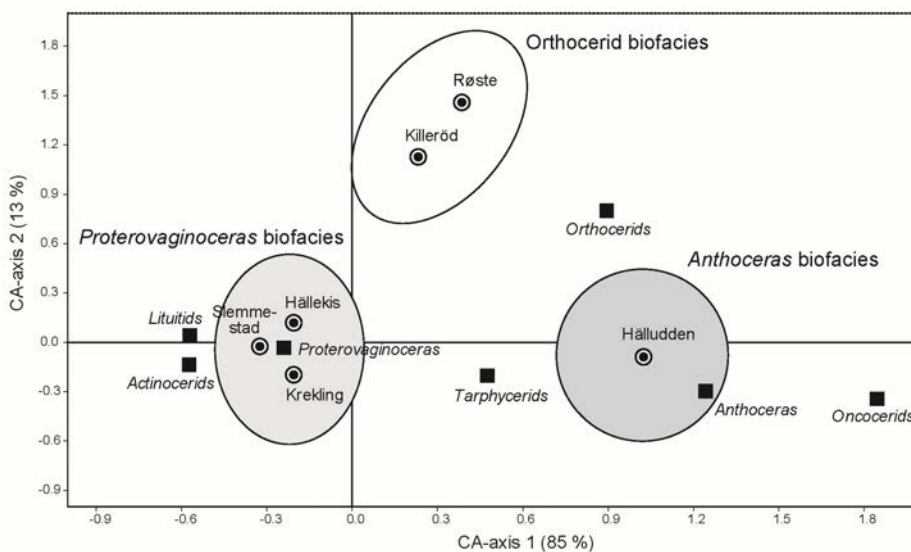


Fig. 1. Correspondence Analysis plot showing the distribution of localities, cephalopod taxa and biofacies.

¹Natural History Museum of Denmark, University of Copenhagen, Øster Voldgade 5–7, DK-1350 Copenhagen K, Denmark; janr@snm.ku.dk

²Freie University Berlin, Fachbereich Geowissenschaften, Institut für Paläontologie, Malteserstrasse 74-100, D-12249 Berlin, Germany; bjoekroe@gmx.de

References

- Bockelie, J.F., 1978: The Oslo Region during the Early Palaeozoic. In I.B. Ramberg & E.R. Neumann (eds.): *Tectonics and geophysics of continental rifts*, 195–202. D. Reidel.
- Jaanusson, V., 1982: Introduction to the Ordovician of Sweden. In D.L. Bruton & S.H. Williams (eds.): Field excursion guide. 4th International Symposium on the Ordovician System. *Palaeontological Contributions from the University of Oslo* 279, 1–9.
- Kröger, B., 2012: The “Vaginaten”: the dominant cephalopods of the Baltoscandian Mid Ordovician endocerid limestone. *GFF* 134, 115–132.
- Nielsen, A.T., 1995: Trilobite systematics, biostratigraphy and palaeoecology of the Lower Ordovician Komstad Limestone and Huk formations, southern Scandinavia. *Fossils and Strata* 38, pp. 1–374.
- Rasmussen, J.A. & Stouge, S., 1995: Late Arenig – early Llanvirn conodont biofacies across the Iapetus Ocean. In J.D. Cooper, M.L. Droser & S.C. Finney (eds.): Ordovician odyssey: Short papers for the 7th International Symposium on the Ordovician System. *Special Publication Pacific Section SEPM* 77, 443–447.
- Rasmussen, J.A., Nielsen, A.T. & Harper, D.A.T., 2011: An unusual mid-Ordovician island environment on the western edge of Baltica: New palaeoecological and palaeobiogeographical data from Hardangervidda, Southern Norway. In J.C. Guitérrez-Marco, I. Rábano & D. García-Bellido (eds.): Ordovician of the world. *Cuadernos del Museo Geominero* 14, 455–462.
- Stouge, S. & Bagnoli, G., 1990: Lower Ordovician (Volkhovian–Kundán) conodonts from Hagudden, northern Öland, Sweden. *Palaeontographica Italica* 77, 1–54.

Building a better eustatic model: Comments on Cambrian to Silurian sea level change

DAVID C. RAY¹

The establishment of a eustatic model of sea level (SL) change requires a global dataset rooted in a detailed knowledge of regional stratigraphy and built around key reference sections containing detailed age and relative SL information. Information on events affecting the biosphere, atmosphere and hydrosphere is also critical in the calibration of SL change between multiple palaeocontinents. The utilisation of such a global dataset is presented here and provides a clearer understanding of eustatic SL change and associated events during the early Palaeozoic.

By an evaluation of 97 key sections from 23 countries, augmented by primary fieldwork, 9 second-order and 27 third-order sequence stratigraphic cycles have been identified from the Cambrian, Ordovician and Silurian systems (541 to 419 million years ago). In establishing our record of SL change only sections that are biostratigraphically well constrained, show an unambiguous sedimentological expression of relative SL change and are associated with tectonically stable regions have been used. Furthermore, attention has been given to sections exhibiting isotope excursions, biotic events, glaciogenic sediments and palaeobathymetric indicators. The long-term SL trend shows a broad rise through the Cambrian to Late Ordovician, with second-order SL lows during Series 3, Furongian and Middle Ordovician times. Following the Late Ordovician SL high, pronounced SL fluctuations are observed until the mid-Silurian, after which SL broadly falls until the Early Devonian. During Cambrian to Silurian times, SL change varies in magnitude from a few tens of meters to a little over one hundred meters, with the largest changes broadly coeval with glacial-interglacial intervals. Episodes of regionally developed sea floor anoxia, biotic change and carbon isotopic excursions also appear closely linked to second and third order SL change.

¹*Neftex, 97 Jubilee Avenue, Milton Park, Abingdon, OX14 4RW, UK;
david.ray@neftex.com*

Darriwilian acritarchs and conodonts from the Källa Limestone, Öland, Sweden

CRISTIANA RIBECAI¹, GABRIELLA BAGNOLI¹, SERENA FRISENDA¹ AND SVEND STOUGE⁴

Upper Middle Ordovician limestones are poorly exposed on Öland, as old exposures and abandoned quarries are overgrown. The regional Middle (Viruan Series = upper Middle to lower Upper Ordovician global Series) Ordovician succession on southern Öland includes, in ascending order, the Segerstad, Skärlov and Seby limestones, overlain by the Furudal Limestone and the Dalby Limestone, which forms the youngest preserved unit on Öland (Jaanusson 1960). On northern Öland the succession is different and comprises the Källa and Persnäs limestones. The Källa Limestone (2 m) represents a northern extension of the Furudal Limestone.

The abandoned quarry south-west of Källa church on Northern Öland is the type locality of the Källa Limestone. The quarry is today filled up by loose slabs and limestone blocks but small trenches in the quarry provide access to the bedrock and a section of about one meter has been accessed and collected for acritarchs and conodonts. The succession at Källa is composed of fossiliferous green to grey argillaceous limestone (wackestone) interbedded with green shaly marls. Macrofossils are rare but include trilobites (*Nileus* sp.) and articulate brachiopods (Jaanusson 1960).

Acritarchs are abundant and well preserved. The microflora is diverse but dominated by *Baltisphaeridium* and *Ordovicidium*. Associated common genera are *Pachysphaeridium*, *Ampullula* and *Polygonium*. *Peteinosphaeridium* is a minor component. Even though most of the identified taxa are long-ranging and are known from different palaeogeographic areas, the association is peculiar and has not been reported before.

The conodont fauna recovered from the same samples is typical for Baltoscandia and includes, among others, *Baltoniodus prevariabilis*, *Baltoplacognathus robustus*, *Osloodus semisymmetricus*, *Protopanderodus varicostatus* and *Pygodus serra*. The association indicates the *B. robustus* Subzone of the *Pygodus serra* Zone (Darriwilian; Bergström 1971). Therefore the acritarch association can be precisely assigned to Dw3.

¹Department of Earth Sciences, Pisa University, Via S. Maria 53, 56100 Pisa, Italy; ribecai@dst.unipi.it, bagnoli@dst.unipi.it, sire@live.it

²Geological Museum, University of Copenhagen, Øster Voldgate 5–7, DK-1350 Kbh K, Denmark; svends@snm.ku.dk

References

- Bergström, S.M., 1971: Conodont biostratigraphy of the Middle and Upper Ordovician of Europe and Eastern North America. *Geological Society of America Memoir* 127, 83–161.
- Jaanusson, V., 1960: The Viruan (Middle Ordovician) of Öland. *Bulletin of the Institutions of the University of Uppsala* 38, 207–288.

A stratigraphic profile of Ibexian (Early Ordovician) marine $\delta^{13}\text{C}$ variation from the type area in western Utah

ROBERT L. RIPPERDAN¹ AND JAMES F. MILLER²

The Ibexian Series is the *de facto* standard for Early Ordovician chronostratigraphy in western North America. It is defined through type sections located in the Ibex area of western Utah, where a thick succession of fossiliferous marine carbonate is well exposed in the ranges bounding Tule Valley. The series has been divided into four stages – the Skullrockian, Stairsian, Tulean, and Blackhillsian, from oldest to youngest – that can be correlated throughout most of western North America and elsewhere. The internationally-recognized base of the Ordovician System occurs near the midpoint of the Skullrockian Stage, in the House Limestone. The paucity of biostratigraphically-useful graptolites found in the Ibex succession makes it impossible to identify precisely the boundary between the two internationally-recognized Early Ordovician stages (the Tremadocian and Floian), but it undoubtedly occurs near the base of the Tulean Stage.

The Ibexian $\delta^{13}\text{C}$ profile is dominated by the ‘ELMO Low’, an Extended Lower to Middle Ordovician interval of negative $\delta^{13}\text{C}$ values that is estimated to be at least 10 My in duration and encompasses most of the Ibexian Series. In the type region, $\delta^{13}\text{C}$ values during the ELMO Low remain consistently 2–3‰ lower than the $\sim+1\%$ $\delta^{13}\text{C}$ values that are predominant in the Upper Cambrian. The ELMO Low begins with the Basal *Rossodus* Isotope Event (BRIE), a broad 2–3‰ negative shift through the upper half of the Skullrockian Stage, beginning just above the internationally-recognized base of the Ordovician System in the House Limestone. The BRIE Event is followed by the Basal Stairsian Positive Interval (BASPI), or ‘Stairsian Step’, a sharp and relatively brief (<1 My) rise of $\sim 3\%$ that reaches its maximum just above the base of the Stairsian Stage and ends within a few meters of the base of the Fillmore Formation.

Several secondary features of $\sim 1\%$ variation in $\delta^{13}\text{C}$ values are present within the Ibexian $\delta^{13}\text{C}$ profile. A trio of 1‰ oscillations in the lower half of the Skullrockian Stage have been reported previously by Ripperdan et al. (1992) and Ripperdan and Miller (1995). This interval of Cambrian–Ordovician Boundary Oscillation (the COBO Interval) merges into the ELMO Low and BRIE Event just below the base of the *Rossodus manitouensis* Zone. Within the ELMO Low, a rapid 1.5‰ decline is interrupted by a shorter-lived 1‰ rise in $\delta^{13}\text{C}$ values in the upper half of the (informal)

basal ledge-forming member of the Fillmore Formation. Trilobite-based correlation to the El Paso Group in southern New Mexico and western Texas confirm that these short-lived $\delta^{13}\text{C}$ variations are undoubtedly a record of the 'Jose Event' of Taylor et al. (2004), which serves as a useful chronostratigraphic marker for the Stairsian-Tulean stadial boundary. A minor -0.8‰ positive excursion is restricted to the third informal member of the Fillmore Formation. A short-lived negative excursion of 1‰ is restricted to the upper half of the (informal) brown slope and ledge member of the Fillmore, beginning just above the base of the Blackhillsian Stage. This negative excursion is followed by a 1‰ fall to $\delta^{13}\text{C}$ values of -2‰ that begins just below the base of the *Calathium* member, the uppermost informal member of the Fillmore Formation. $\delta^{13}\text{C}$ values rise to near -1‰ in the middle of the overlying Wah Wah Limestone, followed by a rapid -1‰ negative excursion that ends in the lowermost Whiterockian, just below the base of the Juab Limestone.

The COBO interval, the BRIE Event, the 'Stairsian Step' and the Jose Event are readily identified in a coeval $\delta^{13}\text{C}$ profile from the Argentine Precordillera (Buggisch et al. 2003). The ELMO Low can be identified prior to the Jose Event, but in the Argentine profile, $\delta^{13}\text{C}$ values reach those of the COBO interval by the end of the Tulean Stage. Despite this difference, secondary features within the upper part of the ELMO Low can be recognized from both locales and show potential for international correlation, and raise important questions about the environmental mechanisms responsible for the ELMO Low.

¹1417 Fairbrook Drive, Des Peres, Missouri 63131, USA; robert.ripperdan@gmail.com

²Department of Geography, Geology & Planning, Missouri State University, Springfield, Missouri 65897, USA; jimmler@missouristate.edu

References

- Buggisch, W., Keller, M. & Lehnert, O., 2003: Carbon isotope record of Late Cambrian to Early Ordovician carbonates of the Argentine Precordillera. *Palaeogeography, Palaeoclimatology, Palaeoecology* 195, 357–373.
- Ripperdan, R.L. & Miller, J.F., 1995: Carbon isotope ratios from the Cambrian–Ordovician boundary section at Lawson Cove, Ibex area, Utah. In J.D. Cooper, M.L. Droser & S.C. Finney (eds.): Ordovician odyssey: Short papers for the 7th International Symposium on the Ordovician System. *Special Publication Pacific Section SEPM* 77, 129–132.
- Ripperdan, R.L., Magaritz, M., Nicoll, R.S. & Shergold, J.H., 1992: Simultaneous changes in carbon isotopes, sea level, and conodont biozones within the Cambrian–Ordovician boundary interval at Black mountain, Australia. *Geology* 20, 1039–1042.
- Taylor, J.F., Myrow, P.M., Ripperdan, R.L., Loch, J.D. & Ethington, R.L., 2004: Paleocceanographic events and faunal crises recorded in the Upper Cambrian and Lower Ordovician of west Texas and southern New Mexico. *GSA Field Guide* 5, 167–183.

The HERB Event: A chemostratigraphic marker for the base of the proposed Lawsonian Stage (Cambrian Stage 10)

ROBERT L. RIPPERDAN¹ AND JAMES F. MILLER²

The HERB Event is a unique, easily recognized Sunwaptan-aged (Upper Cambrian Stage 10) negative excursion in the carbon isotopic value ($\delta^{13}\text{C}$) of marine carbonates. It marks the end of an interval of predominantly positive $\delta^{13}\text{C}$ values that exhibit relatively minor variability following the dramatic positive $\delta^{13}\text{C}$ excursion of the Steptoean-aged SPICE Event (Jiangshanian Stage). The HERB Event allows identification of the base of the proposed Lawsonian Stage in barren or sparsely fossiliferous carbonate successions. The pattern of $\delta^{13}\text{C}$ variation within the HERB Event is remarkably consistent despite marked regional variability in the absolute magnitude of isotopic variation, and it provides an important constraint for identification and correlation of the base of the proposed Lawsonian Stage.

Ripperdan et al. (1992) first identified a rapidly changing and roughly symmetrical negative excursion of $\sim 4\text{‰}$ in $\delta^{13}\text{C}$ values within the uppermost Chatsworth Limestone at Black Mountain (Mt. Unbunmaroo) in western Queensland, Australia. Ripperdan & Miller (1995) found a temporally-equivalent negative $\delta^{13}\text{C}$ excursion of $\sim 2\text{‰}$ slightly above the base of the Red Tops Member of the Notch Peak Formation near the base of the Lawson Cove section in the Wah Wah Mountains, western Utah. Sial et al. (2008) found a negative excursion of $>4\text{‰}$ in the Sunwaptan-aged Flecha Formation at Quebrada de La Felcha in the Eastern Precordillera of Argentina and correlated it to the HERB Event at Black Mountain and Lawson Cove. Subsequent investigations have identified a $\sim 5\text{‰}$ negative excursion in the Martin Point Member of the Green Point Formation in the Cow Head Group, western Newfoundland. In western Utah and southern Nevada, at least six sections have coeval negative excursions of 1–2‰. A $\sim 2\text{‰}$ excursion was found in the Sunwaptan-aged Shoshone Canyon section near Cody, Wyoming, and an $\sim 1\text{‰}$ excursion was found at the Threadgill Creek section, central Texas. Others have suggested that the HERB Event is identifiable in the Tarim Basin and Jilin province, in China (Zhang et al. 2000; Jing et al. 2008).

In continuous sections with well-resolved conodont biostratigraphic data, the HERB Event begins slightly below the base of the *Eoconodontus* Zone (at Black Mountain, the HERB Event begins near the base of the *Hispidodontus resimus* Subzone, which

has been previously identified as a useful proxy for the base of the *Eoconodontus* Zone). $\delta^{13}\text{C}$ values reach their nadir in the upper third of the thin *E. notchpeakensis* Subzone and eventually return to pre-HERB Event values at the base of the *Fryxellodontus inornatus* Subzone. Most sections preserve a minor (-0.5‰) positive excursion away from the longer post-nadir trend of rising $\delta^{13}\text{C}$, and this feature has proven to be reliably associated with the base of the *Cambrooistodus minutus* Subzone. The post-nadir trend of rising $\delta^{13}\text{C}$ values is also interrupted by a -1‰ fall below the base of the *Hirsutus hirsutus* Subzone. This younger feature is not readily identified in all sections and appears to be controlled in part by strong regional differences in depositional rate. The HERB Event subsequently transitions into the $\sim 1\text{‰}$ oscillations of the basal Ibexian Series previously described in Ripperdan et al. (1992) and Ripperdan & Miller (1995).

The cause of the major carbon cycle perturbation evidenced by the HERB Event is not well understood. Strong regional differences exist in the absolute magnitude of the HERB Event, but the role of paleogeography – if any – is unknown. There appears to be no simple relationship between absolute magnitude and depositional environment; the most striking $\delta^{13}\text{C}$ records are from successions deposited in the shallowest (Black Mountain) and deepest (Green Point) water depths.

The HERB Event, in combination with conodont, trilobite, and brachiopod faunas, and sequence stratigraphy, provides a strong basis for correlating the base of the proposed Lawsonian Stage. The magnitude of change during the HERB Event yields a pattern of $\delta^{13}\text{C}$ variation that is unique within the interval between the Jingshanian-aged SPICE Event and the base of the Floian Stage, and can be used to identify the base of the Lawsonian Stage in barren or sparsely fossiliferous carbonate successions.

¹1417 Fairbrook Drive, Des Peres, Missouri 63131, USA; robert.ripperdan@gmail.com

²Department of Geography, Geology & Planning, Missouri State University, Springfield, Missouri 65897, USA; jimmler@missouristate.edu

References

- Jing, X.C., Deng, S.H., Zhao, Z.J., Lu Y.Z. & Zhang, S.B., 2008: Carbon isotope composition and correlation across the Cambrian-Ordovician boundary in Kalpin Region of the Tarim Basin, China. *Science in China Series D: Earth Sciences* 51, 1317–1329.
- Ripperdan, R.L. & Miller J.F., 1995: Carbon isotope ratios from the Cambrian–Ordovician boundary section at Lawson Cove, Ibex area, Utah. In J.D. Cooper, M.L. Droser & S.C. Finney (eds.): Ordovician odyssey: Short papers for the 7th International Symposium on the Ordovician System. *Special Publication Pacific Section SEPM* 77, 129–132.
- Ripperdan, R.L., Magaritz, M., Nicoll, R.S. & Shergold, J.H., 1992: Simultaneous changes in carbon isotopes, sea level, and conodont biozones within the Cambrian–Ordovician boundary interval at Black mountain, Australia. *Geology* 20, 1039–1042.

- Sial, A.N., Peralta, S., Ferreira, V.P., Toselli, A.J., Aceñolaza, F.G., Parada, M.A., Gaucher, C., Alonso, R.N. & Pimentel, M.M., 2008: Upper Cambrian carbonate sequences of the Argentine Precordillera and the Steptoean C-Isotope positive excursion (SPICE). *Gondwana Research* 13, 437–452.
- Zhang J.M., Wang H.F., Li G.X. et al., 2000: Redescription of the Dayangcha section as a candidate for the global Cambrian-Ordovician boundary stratotype, Jilin Province, China. *Journal of Stratigraphy* 24, 359–369. [in Chinese]

An Early Paleozoic global change: Climate change to glaciations

JACKY ROUSSELLE¹

The purpose of this presentation is to analyze the Early Paleozoic global change for the cooling tendency for the climate between Early Cambrian and Late Ordovician. Regarding the different parameters involved in the quantity of solar energy received by the Earth (P_i), first the increase of the radius of the Earth through the episode induces a relative reduction of P_i from 0.01 to 0.04%, considered as not sufficient to explain the cooling tendency (Rousselle unpublished). Secondly, the increase of the solar constant through the episode implies a relative increase of P_i estimated to 0.4% (Rousselle unpublished). Consequently, the contribution of other physical agents should at least counter-balance this warming effect.

The application of Milankovitch theory with continuity of the actual factors should modulate the energy P_i from more or less 3.4% relatively, taking into account a variation of the distance Earth–Sun for more or less 2.5 million kilometers (Rousselle unpublished). This could explain the climate modulation with the different phases of the Ordovician glaciations but not explained sufficiently the entrance into these conditions. By these considerations about the distance Earth–Sun, it is supposed that there is no chaotic occurrence of strong disturbance of this distance due to the stabilizing influence of the Moon. Astronomers generally agree on this, but we have no complete evidence through the period, so doubt is remaining. Thus, we should introduce the four parameter for P_i , i.e., the factor $(1 - A)$, as A is defined as the albedo. With the assumption of a value of 0.2 for the albedo A during the Early Cambrian and of 0.3 during the Late Ordovician when glaciations occurred (Rousselle unpublished), it is shown that the energy P_i decreases relatively to 12.5%. That means increase of albedo could be a significant factor for climate change towards more cooling climate conditions, even if absolute values of albedo are not well known through the episode. But a question is raised: which phenomena could modify the global albedo through the time of the episode? My answer to that question is consisting of the own theory I develop below and implicating during the episode the geodynamic regime of the continents, the oceanic currents and the green house gas in the atmosphere for climate change.

During the episode, the continents broke up and new oceans appeared and enlarged (Iapetus ocean, Rheic Ocean) and the geodynamic regime should mainly be in a rifting

regime, even if some collisions and orogenies occurred. Consequently, during the episode, a larger number of oceans formed to the detriment of larger and older oceans. And more thermohaline currents should occur transferring more heat from low latitudes to more or less high latitudes. The link with albedo A is proposed to be the following: the existence, speed and flowrate of an oceanic current should be correlated to the albedo A . A more powerful oceanic current extracts more heat from the water oceanic mass by convection through the climatic processes at the surface between ocean and atmosphere and increase the albedo. A second phenomenon due to the rifting regime is the creation of more coasts so more area with oceanic climate with increased albedo, consequently. It induces a cooler climate as the first phenomena. A third phenomenon is an increase of the albedo as the surface of ice cap increases. It induces a cooler climate. A fourth phenomenon is regarding the greenhouse gases in the atmosphere. An increase of their content in the atmosphere can be considered as a reduction of the albedo A and an increase of the energy stored in the oceans and the continents. It induces a warmer climate.

During the episode, the four types of phenomena should result in an increase of the albedo and secondly in combination with the other main factors (solar constant and Earth astronomic parameters) could explain the cooling tendency.

¹25 rue oudry, 75013 Paris, France; jackyrousselle@orange.fr

References

Rousselle unpublished: *Presented during the 2nd IGCP 591 annual meeting in Cincinnati, USA, 2012.*

The Rheidol Gorge (central Wales) as potential stratotype for the Rhuddanian/Aeronian stage boundary: A progress report

CATHERINE E. RUSSELL¹, THIJS R. A. VANDENBROUCKE², JAN A. ZALASIEWICZ¹, MARK WILLIAMS¹, JEREMY R. DAVIES³, RICHARD A. WATERS⁴ AND STEWART G. MOLYNEUX⁵

The type Llandovery area of Carmarthenshire, Wales, following work by Cocks et al. (1984), was accepted as the global standard by the International Subcommission on Silurian Stratigraphy (ISSS). Within this, the GSSP of the Aeronian Stage has its base in the Trefawr track section [SN83803953], within the Trefawr Formation at a level reported by Cocks et al. (1984) to lie at the base of the *triangulatus* Biozone. Subsequent revision of the stratigraphy and facies architecture of the Llandovery type area (Davies et al. 2013) uncovered serious issues with the type Llandovery sections. The Aeronian GSSP, in a shelf setting, is very sparsely fossiliferous, with further collecting and new micropalaeontological analysis having yielded insufficient data for precise correlation. The validity of this stratotype is questionable, and an alternative stratotype might be needed. The Rheidol Gorge section near Pont-Erwyd in central Wales, in a correlative basinal setting, has been long studied (Jones 1909; Sudbury 1958; Cullum & Loydell 2011) and might serve as alternative stratotype section for the base of the Aeronian. With support from the Paleontological Association, the section has been logged and recollected.

The Rheidol section in central Wales, though overgrown since Jones's and Sudbury's time, still represents a more or less continuously graptolitic section (in a basinal setting) from Rhuddanian to Aeronian strata, albeit with significant non-graptolitic intervals originally identified by Jones, contrasting with the stratigraphy to the east in the Rhayader district (Davies et al. 1997) where a continuously anoxic, graptolite-bearing succession has been recorded. Correlation of the stratigraphic logs produced by Jones (1909), Sudbury (1958) and Cullum & Loydell (2011) has allowed unequivocal identification of the boundary interval, located by identification of graptolites (the incoming of triangulate monograptids; cf. Zalasiewicz et al. 2009). The boundary interval was mechanically excavated to clear it of substantial amounts of gravel, mud and vegetation, and the boundary ~1 m portion logged at cm- and (via thin sections) mm-scale. A detailed and previously unrecognised event stratigraphy comprises alternations of seemingly oxic (bioturbated? and largely graptolite-free) and anoxic (carbon-rich, laminated,

graptolite-bearing) strata. These occur as alternating centimetre- to decimetre-scale packets around the boundary, seen as an increase in the proportion of dark, laminated graptolitic strata that may correlate with a marine flooding surface identified in the type Llandovery area by Davies et al. (2013). Individual turbidite units punctuate the succession, while new graptolite-bearing levels have been identified. Stratigraphically useful chitinozoan assemblages from the boundary interval, indicating the *Spinachitina maennili* Biozone, can be directly correlated to the original type Llandovery area.

The Rheidol Gorge section thus has potential as a candidate stratotype for the Rhuddanian/Aeronian boundary, being more precisely correlatable than the existing type section in the Llandovery area. It is accessible, and possesses abundant and well-preserved graptolites and chitinozoans, a detailed event- and lithostratigraphy, and chemostratigraphic potential within a moderately expanded and seemingly continuous section.

¹*Department of Geology, Leicester University, University Road, Leicester, LE1 7RH, UK; cer33@leicester.ac.uk, jaz1@leicester.ac.uk, mri@leicester.ac.uk*

²*UMR 8217 du CNRS: Géosystèmes, Université Lille 1, Cité Scientifique SN5, 59655 Villeneuve d'Ascq, France; thijs.vandenbroucke@univ-lille1.fr*

³*British Geological Survey, clo Institute of Geography and Earth Sciences, Aberystwyth University, Aberystwyth, SY23 3DB, UK; jrdav@bgs.ac.uk*

⁴*Department of Geology, National Museum of Wales, Cathays Park, Cardiff, CF10 3NP, UK; dickwaters22@yahoo.co.uk*

⁵*British Geological Survey, Keyworth, Nottingham, NG12 5GG, UK; sgm@bgs.ac.uk*

References

- Cocks, L.R.M., Woodcock, N.H., Rickards, R.B., Temple, J.T. & Lane, P.D., 1984: The Llandovery Series of the type area. *Bulletin of the British Museum (Natural History) Geology* 38, 131–182.
- Cullum, A.A. & Loydell, D.K., 2011: The Rhuddanian–Aeronian transition in the Rheidol Gorge, mid Wales. *Proceedings of the Yorkshire Geological Society* 58, 261–266.
- Davies, J.R., Fletcher, C.J.N., Waters, R.A., Wilson, D., Woodhall, D.G. & Zalasiewicz, J.A., 1997: Geology of the country around Llanilar and Rhayader. *Memoir of the British Geological Survey, Sheets 178 and 179 (England and Wales)*. 267 pp.
- Davies, J., Waters, R., Molyneux, S., Williams, M., Zalasiewicz, J., Vandenbroucke, T. & Verniers, J., 2013: A revised sedimentary and biostratigraphical architecture for the Type Llandovery area, Central Wales. *Geological Magazine* 150, 300–332.
- Jones, O.T., 1909: The Hartfell-Valentian succession in the district around Plynlimon and Pont Erwyd (North Cardiganshire). *Quarterly Journal of the Geological Society, London* 65, 463–537.
- Sudbury, M., 1958: Triangulate monograptids from the *Monograptus gregarius* Zone (lower Llandovery) of the Rheidol Gorge (Cardiganshire). *Philosophical Transactions of the Royal Society of London B241*, 485–555.
- Zalasiewicz, J.A., Taylor, L., Rushton, A.W.A., Loydell, D.K., Rickards, R.B. & Williams, M., 2009: Graptolites in British stratigraphy. *Geological Magazine* 146, 785–850.

Traces of global and regional sedimentary and biotic events in the middle–late Ordovician and early Silurian Gorny Altai and Salair sections (Siberia)

NIKOLAY V. SENNIKOV¹, OLGA T. OBUT¹, ELENA V. LYKOVA¹ AND RALIYA A. KHABIBULINA¹

Studies of the Early Ordovician terrigenous sequences in the Gorny Altai (SW Siberia) revealed presence of global sedimentary events (Sennikov et al. 2011a). Beginning in the Middle Ordovician, within the Altai-Salair paleobasins, conditions of terrigenous sedimentation were followed by a general trend towards an increase of carbonate content in the sequences, attaining several peaks of reef systems in Katian, Hirnantian, Telychian, Sheinwoodian, and a following reduction of carbonates towards the terminal Silurian can be observed (Sennikov et al. 2008).

Regional late Dapingian regressive event

In the Uymen'-Lebed' paleobasin, NE Altai, a regressive "Karasu" sedimentary event is traced at boundary beds between the *caduceus imitatus* and *sinodontatus/Cardiograptus* subzones of the *hirundo* graptolite Zone. This sedimentary event is documented in the Karasu Formation as a basal bed of bar-generated coarse-grained yellowish-grey sandstones overlain by deep-water dark-grey mudstones of Tuloi Formation.

Regional late Darriwilian regressive event

In the Charysh-Chuya paleobasin, west Altai, a regional regressive "Bugryshikha" sedimentary event is defined through a basal conglomerate bed overlain by deep-water black mudstones of the Voskresenka Formation, at the boundary level between the *balchashensis/kirgisicus* and *geminus/jakovlevi/coelatatus* graptolite zones.

Regional late Katian–early Hirnantian transgressive event

In the terminal Ordovician (late Katian–early Hirnantian) in the Charysh-Chuya paleobasin, a large-scale regional transgression spike is observed. In one group of sections it is documented by the fast growth of reefs within the Tekhten' Formation, and in another group of sections by the appearance of radiolarites in siliceous-terrigenous sequences (Sennikov et al. 2011b). This was due to intensive warping of the Charysh-Chuya paleobasin, exceeded by a quick general reduction of the global ocean level in connection with the Late Ordovician glaciation.

Global terminal Ordovician regressive event

During the Late Ordovician glaciation and mass extinction of paleobiota, this event is marked in the Uymen'-Lebed' paleobasin by the abrupt change of grey-colored carbonates and fine-terrigenous sediments of the Guryanovka Formation to red-colored terrigenous (sandstone and gravelstones), extremely shallow-water sequences of the Cheborka Formation. In the NW Gorny Altai, in dalmanitina limestones, the middle HICE excursion has been established (Sennikov & Ainsaar 2012).

Global early Sheinwoodian biotic event

In the lower Silurian Charysh-Chuya paleobasin, the Early Sheinwoodian biotic event has been defined. From black mudstones of Chesnokovka Formation, graptolites of the *insectus* and *centrifugus* zones were found. Directly over the relatively deep-water terrigenous sequences, massive light grey reef limestones of Chagyрка Formation occur.

Global late Wenlockian biotic *lundgreni* event

In the lower Silurian Altai (Charysh-Chuya paleobasin) and Salair (Gurievsk-Eltsovka paleobasin) sections, a lithological manifestation of the late Wenlockian *Cyrtograptus lundgreni* global extinction event was found. In the Gorny Altai, it is marked by thin (1–2 m) nodular clayey limestones in the upper Chagyрка Formation massive limestones, which are overlain by the yellow-grey mudstones and sandy limestones of the Kuimov Formation. In the other Altai sections, in dark-grey and yellow-grey mudstones of the Kuimov Formation, the earliest Homeric (*lundgreni/testis* Zone) graptolites *Testograptus testis*, *Monograptus* cf. *flemingi* and *Cyrtograptus* sp. have been obtained. In Salair, transitional forms of the graptolites *Monograptus priodon*–*Monograptus flemingi*, defining the early Homeric age (*lundgreni/testis* Zone), were found in yellow and grey mudstones of the Potapovka Formation. Yellow-light-brown sandstones found in Altai and Salair sequences dated to graptolites of *lundgreni* Zone could be regarded as a marker bed for this event on the south of Siberia. They are identical to light-brown-yellow limestones that form a marker bed for the *lundgreni* biotic event in Tadzhikistan sections (Koren 2000).

¹*Trofimuk Institute Petroleum Geology and Geophysics SB RAS, Novosibirsk, Russia*

Acknowledgements

The study was supported by RFBR 11-05-00553, Project of Presidium of RAS “Biosphere” and Ministry of Education and Science of Russian Federation, project 8321.

References

Koren, T.N. (ed.), 2000: *Use of event stratigraphy levels for the interregional correlation of Phanerozoic of Russia*. VSEGEI Press. 170 pp.

- Sennikov, N.V. & Ainsaar, L., 2012: First data on carbon isotopes in Hirnantian of Gorny Altai. *Paleozoic of Russia: regional stratigraphy, paleontology, geo- and bioevents. Proceedings of the 3rd All-Russian meeting*, 205–207. VSEGEI.
- Sennikov, N.V., Yolkin, E.A., Petrunina, Z.E., Gladkikh, L.A., Obut, O.T., Izokh, N.G., & Kipriyanova, T.P., 2008: *Ordovician–Silurian Biostratigraphy and Paleogeography of the Gorny Altai*. Publishing House of SB RAS. 154 pp.
- Sennikov, N.V., Obut, O.T., Bukolova, E.V., & Tolmacheva, T.Yu., 2011a: Traces of the Global and Regional sedimentary events in Early Ordovician sections of the Gorny Altai (Siberia). In J.C. Gutiérrez-Marco, I. Rábano & D. García-Bellido (eds.): Ordovician of the world. *Cuadernos del Museo Geominero 14*, 553–557.
- Sennikov, N.V., Obut, O.T., Bukolova, E.V. & Tolmacheva, T.Yu., 2011b: The depths of the Early Paleozoic sedimentary basins of the Paleasian Ocean: lithofacies and bioindicator estimates. *Russian Geology and Geophysics 52*, 1171–1194.

Palaeogeography, palaeobiogeography, surface water currents and upwelling zones in the Lower Palaeozoic

THOMAS SERVAIS¹, TANIEL DANELIAN¹, DAVID A. T. HARPER² AND AXEL MUNNECKE³

The Lower Palaeozoic experienced a significant rise in marine biodiversity and an increase in the biocomplexity of marine life representing one of the two significant radiation events in the history of marine life. This Lower Palaeozoic radiation (that extends into the Devonian), includes both the ‘Cambrian Explosion’ and ‘The Great Ordovician Biodiversification Event’ and it has been associated with important palaeoecological changes, such as the ‘Cambrian substrate revolution’, the ‘Ordovician plankton revolution’ and the ‘Devonian nekton revolution’. The unusual environments of the Lower Palaeozoic were associated with extensive epicontinental seas, which developed during periods of high sea level and limited land areas; these were probably represented by occasionally emergent archipelagos. Sea levels were most probably the highest of the Palaeozoic and possibly the highest of the entire Phanerozoic; there are no modern analogues to the epicontinental seas of the Lower Palaeozoic. Magmatic and tectonic activity was intense and persistent, and associated with rapid plate movements and widespread volcanic activity. The continents were widely dispersed favouring the provincialism of most benthic, nektic and planktic fossil groups, especially in the southern hemisphere, where most of the continental plates were gathered. Since 1990 major advances in the taxonomy of Early Palaeozoic groups have been achieved in parallel with improved stratigraphic correlations of Lower Palaeozoic rocks and quantitative analysis of the stratigraphic and biogeographic fossil record. Moreover, and most significantly, there has been a quantum leap in the accuracy and precision of palaeogeographic reconstructions, reconciling in many cases palaeomagnetic data and the distribution of fossil organisms. Available global pre-drift maps for the Early Palaeozoic can now be used to plot and analyse fossil distribution data and further attempts to place major biotic events, such as extinctions and radiations, in a palaeobiogeographic scenario. As global reconstructions for the Lower Palaeozoic are now becoming more reliable, ancient atmospheric and oceanic circulation patterns can now be modeled with some confidence. In the present paper, we examine previous studies on Lower Palaeozoic surface water currents. It can be assumed that past circulation patterns were governed by the same factors that govern them today. The distribution of organic-rich rocks and sili-

ceous biogenic sediments (e.g., radiolarites) are indicators of paleoceanographic conditions. Based on a number of palaeogeographic maps for the Lower Palaeozoic we take a fresh look at the pattern and dynamics of surface currents and attempt to understand the loci of upwelling zones during the Early Palaeozoic.

¹*UMR 8217 Géosystèmes, Sciences de la Terre, SN5, USTL, F-59655 Villeneuve d'Ascq, France; thomas.servais@univ-lille1.fr*

²*Department of Earth Sciences, Durham University, Science Labs, Durham DH1 3LE, UK*

³*GeoZentrum Nordbayern Fachgruppe Paläoumwelt Friedrich-Alexander-Universität Erlangen-Nürnberg Loewenichstr. 28 D - 91054 Erlangen, Germany*

The palaeogeographical spreading of the acritarch genus *Veryhachium* during the Ordovician

THOMAS SERVAIS¹, JUN LI², STEWART G. MOLYNEUX³, CLAUDIA V. RUBINSTEIN⁴ AND KUI YAN²

The acritarch genus *Veryhachium* Deunff 1954, originally described from the Ordovician of Brittany, western France, is one of the most frequently recorded organic-walled microphytoplankton genera. Over 250 specific and subspecific taxa are recorded from the Cambrian to the Oligocene, and the genus is generally abundant and widespread throughout the Phanerozoic.

The detailed analyses of the first occurrences of *Veryhachium* in different localities from different palaeocontinents provided precise first appearance data (Servais et al. 2007). In addition, it is also possible to describe the palaeobiogeographical radiation of the genus from the South Pole to all Ordovician palaeocontinents: first *Veryhachium* specimens appeared in the middle part of the Tremadocian (Early Ordovician), and possibly earlier in the early Tremadocian, at levels where graptolites of the *R. flabelliformis* group occur, in localities from North Africa, which was located at the South Pole during the earliest Ordovician. Subsequently, *Veryhachium* is also present in the late Tremadocian in localities of the Gondwanan margin in North Africa and Avalonia (English Lake District and Rügen Island, Germany), which are all considered to have been located at high latitudes (>60°) in the southern hemisphere. In China, located at intermediate latitudes (between 30° and 60°S), *Veryhachium* has not been recorded below the lowermost Floian (lowermost Arenig), and in Argentina, located at similar latitudes, not below the middle Floian (lower–middle Arenig). *Veryhachium* has not been recorded outside of peri-Gondwana during the Tremadocian. The first occurrence on another palaeocontinent, Baltica, is recorded in the lower Floian, but the genus did not become common until the Darriwilian (Middle Ordovician). This suggests that *Veryhachium* first appeared in the Tremadocian at high latitudes before it radiated to lower latitudes of the Gondwanan margin (China and Argentina) and Baltica during the Floian, to become cosmopolitan by the end of the Middle Ordovician.

After the Middle Ordovician, the genus became a major component of most open marine acritarch assemblages throughout the Palaeozoic. For instance, in the Permian, it is the most frequently recorded microphytoplankton taxon. *Veryhachium* dominates most open marine acritarch assemblages with numerous taxa belonging to the ‘*Veryhachium*-*Micrhystridium* complex.’

The relatively slow expansion of *Veryhachium* in the Ordovician, over some 20 million years from a regional distribution in high latitudes in the early–middle Tremadocian to a cosmopolitan distribution in the Upper Ordovician, raises the question of the usefulness of the genus *Veryhachium* for biostratigraphical correlations. Although of significant importance for regional stratigraphical correlations in the earliest Ordovician, intercontinental correlations using the genus should be analysed with greatest care.

¹UMR 8217 Géosystèmes, Sciences de la Terre, SN5, USTL, F-59655 Villeneuve d'Ascq, France; thomas.servais@univ-lille1.fr

²Nanjing Institute of Geology and Palaeontology, Chinese Academy of Sciences, East Beijing Road, 210008 Nanjing, China

³British Geological Survey, Keyworth, Nottingham, NG12 5GG, UK

⁴CONICET, Unidad de Palaeopalínología, IANIGLA, CRICYT, C.C. 131, 5500 Mendoza, Argentina

References

Servais, T., Vecoli, M., Li, J., Molyneux, S.G., Raevskaya, E.G. & Rubinstein, C.V., 2007: The acritarch genus *Veryhachium* Deunff 1954: taxonomic evaluation and first appearance. *Palynology* 31, 191–203.

What happened in north–east Gondwana during the IGCP 591 interval?

LAWRENCE SHERWIN¹

Most of the activity relating to northeast Gondwana during the interval covered by IGCP 591 is situated within the Lachlan Orogen/Fold Belt (Gray & Foster 2004), also known collectively as the Tasmanides (Glen 2005). This orogenic belt, which includes also the poorly defined Thomson Orogen (Burton 2010), is situated in the eastern margin of the modern Australian continent. There are extensive Ordovician and inferred Siluro-Devonian sediments in the centre and west of the continent, in particular the Larapinta rift zone, but much is in areas of poor outcrop and known only from drill cores. The best-known and probably most complete sequences are in Victoria and New South Wales.

Middle Ordovician to early Silurian

Around the Middle to Late Ordovician boundary (Darriwilian–Sandbian, or Darriwilian–Gisbornian to use Australasian units) there was a marked change in sedimentation in the eastern part of what is now the Australian plate. The turbiditic sand and silt, which characterised the Early Ordovician Adaminaby Group, was replaced by black shale deposition with extensive quartz sandstone fans of the Bendoc Group. In central New South Wales there was extensive shoshonitic volcanism, associated with monzodioritic intrusives around the Ordovician–Silurian boundary. In shallower areas there was widespread carbonate sedimentation on weathered Early Ordovician or older basaltic volcanics. There is no obvious break in deep water sequences between the Ordovician and Silurian, although recognition of the boundary is difficult in structurally complex sequences with patchy fossil control.

Mid to late Silurian

In central Victoria there is apparent continuity of sedimentation throughout the Silurian, although there are gaps in the recognised graptolite zonation. In central New South Wales there are no obvious breaks in the largely black shale Cotton Formation which has graptolites ranging from Late Ordovician (Bolindian) to early Silurian (late Llandovery), although not all European zones can be recognised. However, it is questionable how relevant an essentially European zonation scheme is for seas surrounding the Gondwana continent. There is a widespread hiatus from the late Llandovery to

early Wenlock throughout the Lachlan Orogen. In shallow water sequences of central New South Wales there is an even longer break indicated where weathered Late Ordovician volcanics are overlain by limestone of Wenlock age. European Silurian bioevents tend to correlate with graptolite zonal hiatuses or even angular unconformities in the Lachlan Orogen (Sherwin 2010). Silurian volcanism, particularly in New South Wales, is notably felsic in composition in comparison with the shoshonitic Late Ordovician volcanics. There was also considerable granitic intrusion in the southern Lachlan Orogen (Glen et al. 2007). Away from the Lachlan Orogen in central and Western Australia the Silurian consists of poorly fossiliferous sandstone and evaporates with even the period boundaries in doubt (Walley et al. 1990).

Late Silurian to Early Devonian

By late Silurian (Ludlow) there are distinct tectonic histories across the Lachlan Orogen. In the east, within New South Wales, the Hill End Trough is a rift feature which commenced in the late Wenlock (Pickett et al. 1996) and terminated with inversion in about the late Emsian. Immediately west of this trough, particularly in the Yass district, there is an hiatus in the early Lochkovian, followed by a largely shallow water calcareous sequence terminating with a polymictic conglomerate and quartzose sandstone close to the Emsian–Eifelian boundary (Young 2011). On both sides of the Hill End Trough the Lochkovian is marked by considerable felsic volcanism. In the central and western divisions of the Lachlan Orogen there is a diachronous hiatus ranging from latest Ludlow to Pridoli, followed by a mostly conglomeratic to sandy series of formations with only minor limestone and felsic volcanics. The sandstone in particular is commonly reddish and analogous with the Old Red Sandstone of northwest Europe. These largely siliciclastic sequences were deposited in basins of variable depth but shallower basins have a distinct mid Lochkovian break marked by small granitic intrusives. Succeeding formations are likewise dominated by lithic quartz sandstone and terminate by the early Emsian (Sherwin 1996). It is also possible that the thick sandstone formations in the terminal Larapintine rift zone of central Australia persisted into the Early Devonian but reliable fossil dating is wanting.

¹*Geological Survey of New South Wales, Locked Bag 21, Orange, New South Wales 2800, Australia*

References

- Burton, G.R., 2010: New structural model to explain geophysical features in northwestern New South Wales: implications for the tectonic framework of the Tasmanides. *Australian Journal of Earth Sciences* 57, 23–49.
- Glen, R.A., 2005: The Tasmanides of eastern Australia. In A.P.M. Vaughan, P.T. Leat & R.J. Pankhurst (eds.): Terrane processes at the margins of Gondwana. *Geological Society of London Special Publication* 246, 23–96.
- Glen, R.A., Meffre, S. & Scott, R.J., 2007: Benambran Orogeny in the Eastern Lachlan Orogen, Australia. *Australian Journal of Earth Sciences* 54, 385–415.
- Gray, D.R. & Foster, D.A., 2004: Tectonic evolution of the Lachlan Orogen, southeast Australia: historical review, data synthesis and modern perspectives. *Australian Journal of Earth Sciences* 51, 773–817.
- Pickett, J.W., Sherwin, L. & Watkins, J., 1996: The age of the Tanwarra Shale. *Quarterly Notes of the Geological Survey of New South Wales* 100, 1–8.
- Sherwin, L., 1996: *Narromine 1:250 000 Geological sheet SI/55-3, explanatory notes*. Geological Survey of New South Wales.
- Sherwin, L., 2010: Gondwanan tectonics and European events in the Silurian of Australasia. *Bollettino della Società Paleontologica Italiana* 49, 8–88.
- Walley, A.M., Strusz, D.L. & Yeates, A.N., 1990: *Palaeogeographic atlas of Australia, volume 3 – Silurian*. Bureau of Mineral Resources.
- Young, G.C., 2011: Wee Jasper–Lake Burrinjuck fossil fish sites: scientific background to national heritage nomination. *Proceedings of the Linnean Society of New South Wales* 132, 83–107.

Ludlow Series in the Prague Synform – a progress in biostratigraphic correlation

LADISLAV SLAVÍK¹, PETR ŠTORCH¹ AND ŠTĚPÁN MANDA²

The Ludlow Series in the Prague Synform is marked by general transition from shale-dominated Gorstian to largely carbonate sedimentation in the Ludfordian. The facies distribution and changes reflect a regressive-transgressive eustatic regime combined with tectonically unstable basin settings and syndimentary alkaline basalt volcanism. Accordingly, shallow carbonate facies that first developed near the volcanic centers are very diverse, whereas the deeper environment is rather monotonous. In the past years a progress was made to enhance biostratigraphic correlation among local facies of the Prague Synform and the global correlation of the Ludlow strata by integration of new biostratigraphic data on graptolites, conodonts and additional pelagic and benthic faunal groups.

The conodont zonation of the lower Ludlow (Gorstian) remains unchanged due to limited conodont occurrence in the shale-dominated succession. The late Gorstian time is characterized by *K. variabilis* Interval Zone and *A. ploeckensis* Zone that may even straddle the Gorstian/Ludfordian boundary. The graptolite zonation includes three biozones: *N. nilsoni*, *L. progenitor*, and *L. scanicus/S. chimaera*. The limestone-dominated Ludfordian strata allowed much finer biozonal subdivision of the Stage. It consists of six conodont biozones and faunal intervals: *P. siluricus* Zone, *Delotaxis* fauna interval, *P. plodowskii*, *Ped. latialatus*, “Oz.” *parasajdri* and “Oz.” *crispa* biozones (Slavík & Carls 2012). Six biozones are recognized among graptolites (*S. leintwardinensis*, *B. tenuis*, *N. inexpectatus*, *N. kozlowskii*, *P. latilobus/S. balticus* and *P. fragmentalis* zones), although for the most part in the offshore, shale-dominated facies. Systematic sampling in selected sections suggested a tentative, but so far the most accurate juxtaposition of conodont and graptolite biozones. The integration of conodont-graptolite biostratigraphy substantially improved also the correlation of the global extinction bioevents of Ludlow Series.

The lower Ludfordian graptolite fauna suffered from the *leintwardinensis* Event, which is characterized by extinction of spinose *Saetograptus*, last plectograptids and subsequent demise of cucullograptids. Also, nautiloid cephalopods of Baltic provenience temporarily vanished from the Prague Synform fossil record, whereas straight-shelled pelagic orthocerid cephalopods remained intact. The extinction interval appears to coincide with rising sea level, although no marked change in $\delta^{13}\text{C}$ has been recorded

worldwide. The pronounced mid-Ludfordian Lau/Kozlowskii Event was characterized by extinction among pelagic faunas, with particular reference to planktonic graptolites. Selective coeval extinction of several little phylogenetically related taxa with ventrally curved rhabdosomes (*Bohemograptus*, *Polonograptus*, *Neocucullograptus*) was recorded at the top of the *kozlowskii* Biozone (Manda et al. 2012). Also common and widespread pelagic ostracods of the genus *Entomis* became extinct whereas orthocerid cephalopods and nektonic crustacean *Ceratiocaris* passed unaffected through the extinction interval. Conodont fauna suffered less extinction than suggested by earlier data from Gotland – the type area of the Lau Event (Slavík et al. 2010). In the Prague Synform, sediments of the critical interval are dominated by minute elements of long-ranging stock of *Delotaxis*. The faunal extinctions coincided with major fluctuations in sea level, as indicated by local unconformities associated with debree-flows slumped from the adjacent carbonate platform. A prominent positive excursion of $\delta^{13}\text{C}$ commenced in the same level. New data demonstrated the coincidence of the graptolite crisis with benthic faunal changes and a fall in sea level manifested by facies change and the carbon isotope excursion.

A distinct constraint for quantification of the true impact of the respective events on all the pelagic and benthic faunal groups arise from a combined eustatic and tectonic control on local sea-level fluctuations, recorded by abrupt and commonly local facies changes and gaps.

¹*Institute of Geology, Academy of Sciences of the Czech Republic, Praha, Czech Republic; slavik@gli.cas.cz, storch@gli.cas.cz*

²*Czech Geological Survey, Praha, Czech Republic; stepan.manda@geology.cz*

Acknowledgements

This contribution was developed with the support of the Czech Science Foundation (project No. 205/09/0703 "Late Silurian integrated stratigraphy").

References

- Manda, Š., Štorch, P., Slavík, L., Frýda, J., Kříž, J. & Tasáryová, Z., 2012: The graptolite, conodont and sedimentary record through the late Ludlow kozlowskii Event (Silurian) in the shale-dominated succession of Bohemia. *Geological Magazine* 149, 507–531.
- Slavík, L. & Carls, P., 2012: Post-Lau Event (late Ludfordian, Silurian) recovery of conodont faunas of Bohemia. *Bulletin of Geosciences* 87, 815–832.
- Slavík, L., Kříž, J. & Carls, P., 2010: Reflection of the mid-Ludfordian Lau Event in conodont faunas of Bohemia. *Bulletin of Geosciences* 85, 395–414.

The origination of the early dicellograptids based on biostratigraphy and cladistic analysis

YANYAN SONG^{1,2}, YUANDONG ZHANG² AND JU ZHANG³

The abrupt appearance of early dicellograptids in the Late Darriwilian to Early Sandbian is one of the most important events in graptolite evolution. As early dicellograptids had a worldwide distribution, the crucial significance is that they can be used for the correlation of the concerned interval among regions within and outside China. How is the origination and early evolution of such world-wide graptolite group and what is the relation between jiangxigraptids (the representative clade of dicellograptids) and undulograptids (the earliest biserial graptolites)? Herein some new information on the structures (especially proximal structures) of early dicellograptids are described from exquisite, pyritic material, mostly from the Upper Hulo Shale of western Zhejiang Province and northern Jiangxi Province, SE China. The information together with previous descriptions provides the basis for a cladistic analysis of some nine taxa, which have been involved in previous discussions on the origin of early dicellograptids. Seventeen characters and their coding are briefly discussed.

Archiclimacograptus caelatus and *Expansograptus extensus* are chosen as the outgroups, while the ingroups include *Jiangxigraptus mui*, *J. wuningensis*, *Dicellograptus sextans*, *D. vagus*, *D. gurleyi*, *Dicranograptus brevicaulis*, *Undulograptus? praesextans*. All of them, except the last species, are present in the upper Hulo Formation of western Zhejiang. Among the species for cladistic analysis, *E. extensus* first occurs in significantly lower horizons within the Ningkuo Formation. *Undulograptus? praesextans*, which was assigned to *Dicellograptus* in the light of its seemingly identical morphology to the other species of the genus, appears in the early Darriwilian in Chilianshan Mts., northwest China. Seventeen characters and nine species have been chosen, and coded to form a 9×17 matrix. The running cladistic analysis containing biostratigraphic character by PAUP 4.0 for PC turned out to be four most parsimonious cladograms. Alternatively, another analysis excluding the biostratigraphic character turned out only one cladogram.

The results show that the early dicellograptids fall into two clearly-separated groups: (1) *Jiangxigraptus wuningensis*, *Dicellograptus gurleyi*, *Dicellograptus sextans* and *Jiangxigraptus mui* with almost the same characteristic of possessing prothecal folds. (2) *Dicellograptus vagus*, *Undulograptus? praesextans* and *Dicranograptus brevicaulis* with al-

most the same characteristic of the the first some pairs of scandent thecae in the proximal end. Moreover, the analysis also shows that *Jiangxigraptus wunningensis* and *Dicellograptus gurleyi* form a sister group, implying that they are closer to each other than to others. These results suggest that the definition of the genus *Dicellograptus*, which has been widely used across the world, needs to be redefined. Meanwhile, by a comparison of the FADs of the early dicellograptids globally, it was found out herein that the interval of Middle Darriwilian is almost devoid of dicellograptids, whereas the likely earliest representative (*Undulograptus? praesextans*, or the likes) has been reported to appear in the early Darriwilian. There are two interpretations for this phenomenon: either the dicellograptids originated independently in the latest Darriwilian in the major regions across the world, or they did exist in the middle Darriwilian but left no records, or the records have not yet been discovered.

¹*Graduate University of Chinese Academy of Sciences, Beijing 100049, China;*
songyanyan324@126.com,

²*State Key laboratory of Palaeobiology and Stratigraphy, Nanjing Institute of Geology and Palaeontology, Chinese Academy of Sciences, Nanjing 210008, China;*
ydzhang@nigpas.ac.cn

³*Xi'an Center of Geology and Mineral Resources, Xi'an 710054, China;*
zhangju.0331@163.com

Integrated upper Homeric (Silurian) biostratigraphy and chemostratigraphy of the Viduklė-61 well, Lithuania

ANDREJ SPIRIDONOV¹, ANTANAS BRAZAUSKAS² AND SIGITAS RADZEVIČIUS³

The type section of the Gėluva regional stage is in the Jakšiai-104 borehole 813–776.9 m interval (Paškevičius et al. 1994). The lower boundary of the Gėluva regional stage is marked by the upper boundary of the *lundgreni* Biozone and the upper boundary is marked by the lower boundary of the *nilsoni* Biozone. Based on this the Gėluva regional stage covers the upper part of Homeric. The lower part of Gėluva is marked by one of the biggest Silurian graptolite and conodont extinction episodes. This extinction is well known all over the world and called the Big Crisis (Große Krise), the *lundgreni* or/and Mulde event. The purpose of this report is to integrate graptolite and conodont biozones with the $\delta^{13}\text{C}$ excursions in the Viduklė-61 well in order to better understand the extent of the Gėluva regional stage and the timing of Mulde Event.

In the Gėluva regional Stage in the Viduklė-61 well, we identified the following graptolite biozones: *parvus* (1309.9–1302.8 m), *nassa* (1302.8–1298.5 m), *praedeubeli* (1298.5–1289.9 m), *deubeli* (1289.9–1282.6 m) and *ludensis* (1282.6–1275.1 m). The lower boundary of the Gėluva stage is marked by the *lundgreni* event. Graptolites are absent from the last occurrence of *lundgreni* Biozone graptolites to the first appearance of *P. parvus* and *G. nassa* (1309.9–1308.4 m). The upper boundary of the *ludensis* Biozone and Gėluva regional stage (Wenlock/Ludlow boundary) is marked by the appearance of new graptolites, typical for Ludlow. It is important to note that *Colonograptus gerhardi* (Kühne) appear in upper part of the *ludensis* Biozone and disappear in the lower part of the *nilsoni* Biozone.

In the analyzed part of the Viduklė-61 section, two conodont biozones were identified: the *Oulodus siluricus* Biozone, and the *Ozarkodina* cf. *bohemica* Biozone, which is almost coincident with the *Kockelella ortus absidata* Biozone. Due to the great depth of the basin during the analyzed time interval at the given location, there was recovered quite a low diversity and abundance of conodonts in the samples. The only find of *Oulodus siluricus* is at depth of 1297.1 m, so the full extent of the Biozone could not be determined with precision. Elements of the Biozone species *Ozarkodina* cf. *bohemica* (including *Ozarkodina* cf. *b. bohemica*) are found from 1282.3 m up until 1267 m. The *Kockelella ortus absidata* Biozone coincides almost precisely with *Ozarkodina* cf. *bohemica* (it spans from 1283 m up to 1267 m). In addition, we identified element of the

Crenognathodus murchisoni species. The only find of it in Viduklė-61 occurred at a depth of 1302 m, i.e., 19.7 m lower than the first occurrence of the *K. o. absidata* Biozone species. This observation is at odds with the interpretation that this species belongs to biozones that span after the *K. o. absidata* Biozone (Calner & Jeppsson 2003).

The carbon isotopic trends in the Gėluva regional Stage were investigated in the Viduklė-61 well by Martma et al. (2005). According to the new graptolite data, the first small positive excursion is observed in the graptolite-free interval (lower part of the *parvus* Biozone). A second, slightly greater, excursion was recorded near the upper boundary of the *nassa* Biozone. A third, still greater, $\delta^{13}\text{C}$ excursion was recognized near the upper boundary of the *deubeli* Biozone. In the following (upper) part of the section, the $\delta^{13}\text{C}$ values dropped and reached negative values in the middle part of the *ludensis* Biozone. The stabilization of the negative $\delta^{13}\text{C}$ values probably is at the same level with the first appearance of *C. gerhardi*.

¹*Department of Geology and Mineralogy, Vilnius University, M. K. Čiurlionio 21/27, LT-03101, Vilnius, Lithuania; s.andrej@gmail.com, antanas.brazauskas@gf.vu.lt, sigitas.radzevicius@gf.vu.lt*

References

- Calner, M. & Jeppsson, L., 2003: Carbonate platform evolution and conodont stratigraphy during the middle Silurian Mulde Event, Gotland, Sweden. *Geological Magazine* 140, 173–203.
- Martma T., Brazauskas A., Kaljo D., Kaminskas D. & Musteikis P., 2005: The Wenlock–Ludlow carbon isotope trend in the Vidukle core, Lithuania, and its relations with oceanic events. *Geological Quarterly* 49, 223–234.
- Paškevičius, J., Lapinskas, P., Brazauskas, A., Musteikis, P. & Jacyna, J., 1994: Stratigraphic revision of the regional stages of the upper Silurian part in the Baltic Basin. *Geologija* 17, 64–87.

Chemostratigraphy versus biostratigraphy for a chronostratigraphic subdivision of the traditional “Lower Cambrian”

MICHAEL STEINER¹, GUOXIANG LI², BEN YANG¹ AND GAPPAR ERGALIEV³

The Cambrian System is one of the last systems with numerous undefined stages and series, and here especially the traditional “Lower Cambrian” Series raises many open questions for an internationally applicable chronostratigraphic subdivision. The classical application of biostratigraphic tools faces the problems of a general lack of typical Palaeozoic faunas in the Terreneuvian, a strong faunal provincialism, uncertain biological assignments, poor international fossil distribution, and a partial facies dependence of earliest faunas. This may be due to a rarely developed pelagic lifestyle and larval dispersal of the majority of metazoans during this time interval. Especially faunal assemblages of small shelly fossils (SSFs), acritachs, trace fossils, archaeocyatha, and trilobites played an important role for the biostratigraphic subdivision of the traditional “Lower Cambrian”, whereas some species of SSFs and acritarchs have a great potential for representing possible index fossils.

Some recent chemostratigraphic investigations have cast doubts on the general applicability of biostratigraphy for chronostratigraphic purposes in the early Cambrian. Claims that all SSFs have worldwide diachronous FADs were mostly based on independent chemostratigraphic correlations of carbon isotopic curves. These results require a serious and critical illumination of both biostratigraphic and chemostratigraphic tools.

In particular, carbon and strontium isotope stratigraphy has been developed into a widely applied stratigraphic correlation tool during past decades. This method has the great advantage that also unfossiliferous sections or strata can be assigned. However, carbon isotope stratigraphy has the drawback that no single values of single samples can be correlated, but only isotopic trends, which are assigned as the consequence of a basic interpretation of strata. The peaks and partial sequences of peaks are themselves not specific enough to allow undisputed correlation. This makes the method prone to misinterpretation if unrecognized or recognized hiati exist. A good example of this is the chemostratigraphy-based definition of the Pc–C boundary in Mongolia. Here peak correlation led to the proposal that strata of Upper Tsagaan Oloom Fm with a profoundly negative C isotopic shift and SSFs typical of a basal Cambrian aspect are correlative with the terminal Ediacaran. However, the chemostratigraphic studies also reported

that this interval is truncated by two disconformities (above and below peak NP2). It is therefore possible that part of an isotope trend with an even more negative C isotopic excursion at the transition between middle and upper Tsagaan Oloom Fm is missing. If so, the upper Tsagaan Oloom sequence could still be regarded as Cambrian, which would prevent the conflict that typical Cambrian SSFs appear in the Neoproterozoic.

Other unresolved questions on carbon isotope stratigraphy include diverging isotopic trends in part of the studied sections, e.g. in South China and Siberia. In China the terminal Ediacaran mostly indicates a slightly positive C isotope signature, whereas in Siberia the pre-Nemakit Daldynian shows quite negative values (with the exceptions of some peaks). Therefore, the question needs to be addressed whether these isotopic trends reflect true primary and global signals. Another challenge for the application of chemostratigraphic tools in the Cambrian is the proper recognition of diagenetic alterations. However, a general challenge for both biostratigraphy and chemostratigraphy of early Cambrian strata lies in the availability of suitable complete and undisturbed sections, because the majority of the hitherto well-studied sequences are situated on shallow carbonate platforms.

In conclusion, we propose to complement the biostratigraphy-based definition of new stages by chemostratigraphic tools such as carbon isotope excursions, although a chronostratigraphic subdivision cannot solely be based on isotope stratigraphy.

¹*Department of Earth Sciences, Freie Universität Berlin, Malteserstrasse 74-100, Haus D, Berlin, 12249, Germany; michael.steiner@fu-berlin.de*

²*Nanjing Institute of Geology and Palaeontology, Nanjing, 210008, China;*

³*Satpaev Institute of Geological Sciences, Almaty, 050010, Kazakhstan*

Relating environmental change and species stability in Late Ordovician seas

ALYCIA L. STIGALL^{1,2} AND HANNAH-MARIA R. BRAME¹

The stratigraphic record documents a series of constantly shifting environments and life forms. The continuous evolution (and eventual extinction) of species provides the framework against which geologic history can be assessed, but equally critical is the fact that species maintain morphological integrity during their lifespan. Thus, each species evolved, persisted with relatively little change, and then became extinct. The primary driver of evolutionary innovation and extinction is environmental change, including both biotic and abiotic components of the environment. Understanding the mechanisms that control when a species does and does not demonstrate adaptive response is, therefore, a critical component of understanding the Earth system. In this contribution, we examine the relative impacts of changes in the abiotic and biotic environment of a diverse suite of marine invertebrates from the Late Ordovician of Laurentia.

This study focuses on taxa that occupied a shallow marine basin centered on present day Cincinnati, OH, USA during the C3, C4, and C5 sequences of the Katian. A high-resolution sequence stratigraphic framework has previously been developed for these strata which allows investigation of time slices that are approximately 250 000 years in duration. Fine temporal intervals, such as these, are necessary for assessing direct causal relationships between environmental causes and ecological effects. The C3 to C5 sequence interval includes both abiotic environmental changes in relative sea level and significant changes in the biotic environment following the Richmondian Invasion, which facilitated the movement of extra-basinal species into the Cincinnati Basin. Using spatial distribution modeling (SDM), we reconstructed the fundamental niche for twenty-one taxa including articulated brachiopods, bryozoa, trilobites, crinoids, rugose corals, bivalves, and gastropods across nine temporal intervals. Brachiopod taxa were analyzed at the species level, whereas other taxa were modeled at the genus level. The relative degree of niche stability that taxa exhibited between time slices was assessed in both geographic and environmental space.

Niche stability varied through time. During the pre-invasion interval, taxa exhibited niche stability (= no adaptive response) to environmental changes. Instead, these taxa maintained their ecological niche and tracked their preferred environment laterally to accommodate gradual sea-level fall. Adaptive response, as indicated by increased niche evolution, became more common during the Richmondian Invasion interval. During

this interval, species adjusted to the new suite of competitor species by altering aspects of their ecological niche. Notably, surviving taxa contracted their niche into a subset of their previous niche parameters. This represents an adaptive response, and it was employed most successfully by generalist taxa. Notably, patterns of niche evolution were congruent between clades and at both the specific and generic level. These patterns indicate that adaptive response (stability vs. evolution) is related to the tempo, mode, or a combination of both aspects of environmental change. Biotic interactions played a key role in driving biotic divergence at the species level within this case study.

¹*Department of Geological Sciences; stigall@ohio.edu, hc11809@ohio.edu*

²*OHIO Center for Ecology and Evolutionary Studies, Ohio University, 316 Clippinger Lab, Athens, Ohio 45701, USA*

Candidate sections for new international boundary stratotypes of the lower Silurian Aeronian and Homieran stages in the Prague Synform, Czech Republic

PETR ŠTORCH¹, ŠTĚPÁN MANDA² AND JIŘÍ FRÝDA²

In response to ISSS's efforts to replace unsatisfactory international boundary stratotypes of several Silurian stages and series, close attention was paid to two prospective candidate sections available in the Barrandian area of the Czech Republic.

Natural outcrop on a steep slope east of Hlásná Třebaň exhibits an unmetamorphosed middle Hirnantian through upper Aeronian siliciclastic sedimentary succession (Fig. 1; Štorch 2006), almost unaffected by tectonics. Rhuddanian and Aeronian stages are developed in form of moderately condensed black shales rich in well-preserved graptolites. Eighteen graptolite species have been recorded by Štorch (1991) in the upper Rhuddanian *Coronograptus cyphus* and lower Aeronian *Demirastrites triangulatus* biozones. Monograptid diversification across the Rhuddanian/Aeronian boundary involved *C. cyphus* and *C. gregarius*, lowest occurrences of the zonal index taxa *Monograptus austerus vulgaris* and *Dem. triangulatus*, as well as the earliest representatives of the Aeronian genera *Petalolithus*, *Rastrites* and *Campograptus*. Chitinozoan preservation is less favourable but previous studies, which recorded 15 taxa, were confined to the latest Hirnantian through earliest Aeronian strata (Dufka & Fatka 1993). Carbon isotope sampling revealed only minor and gradual positive shift in $\delta^{13}\text{C}$ from -30.4‰ in the middle *cyphus* Zone to 29.7‰ in the upper *triangulatus* Zone. The Hlásná Třebaň section, proposed as a new boundary stratotype of the Aeronian Stage, is protected by State Law as a part of the Bohemian Karst Protected Landscape.

Sheinwoodian/Homieran boundary strata, unmetamorphosed and undisturbed by tectonics, are well exposed in the lower part of large abandoned Kosov quarry, southwest of Beroun (Turek 1990). The upper Sheinwoodian through lower Homieran succession is formed by a continuous sequence of black, slightly calcareous shales with scattered nodules of micritic limestone and several thin tuffitic-carbonate intercalations slumped from a carbonate platform that fringed adjacent volcanic highs. The black-shale succession is rich in both graptolites (18 species recorded by Štorch 1991) and moderately to poorly preserved chitinozoans (16 species recognized by Dufka 1995). The upper *Cyrtograptus rigidus* graptolite Biozone, *Cyrt. ramosus-Cyrt. ellesae* Zone and

Cyrt. lundgreni Zone are involved in the section proposed as boundary stratotype of the Homeric Stage. The base of the Homeric is marked by the lowest occurrence of *Cyrt. lundgreni*, which is coincident with the highest occurrence of *Gotlandochitina martinsoni* (Dufka 1995). Other faunal elements, such as flattened shells of pelagic cephalopods, epibenthic bivalves and crinoids are rare and of limited stratigraphic significance. Preservation of the section is guaranteed by the private owner of the quarry until supposed ratification and protection through State Law.




Fig. 1. A. View of Rhuddanian (R)/Aeronian (A) boundary exposure at Hlásná Třebeň. B. Sheinwoodian (S)/Homeric (H) boundary interval in the Kosov quarry. White bars indicate position of biostratigraphically dated stage boundaries.

¹*Institute of Geology, Academy of Science of the Czech Republic, v.v.i., Rozvojová 269, 165 00 Praha 6, Czech Republic; storch@gli.cas.cz*

²*Czech Geological Survey, Klárov 3, 118 21 Praha 1, Czech Republic; stepan.manda@geology.cz, jiri.fryda@geology.cz*

References

- Dufka, P., 1995: Chitinozoans from the Sheinwoodian/Homeric boundary beds (Wenlock) in the Prague Basin (Barrandian, Bohemia). *Review of Palaeobotany and Palynology* 86, 135–145.
- Dufka, P. & Fatka, O., 1993: Chitinozoans and acritarchs from the Ordovician-Silurian Boundary of the Prague Basin, Czech Republic. *Special Papers in Palaeontology* 48, 17–28.
- Štorch, P., 1991: *Faciální vývoj, stratigrafie a korelace svrchního ordovíku a spodního siluru pražské pánve (Barrandien)*. PhD thesis, Charles University, Prague, Czech Republic. 232 pp.
- Štorch, P., 2006: Facies development, depositional settings and sequence stratigraphy across the Ordovician–Silurian boundary: a new perspective from Barrandian area of the Czech Republic. *Geological Journal* 41, 163–192.
- Turek, V., 1990: Comments to upper Wenlock zonal subdivisions in the Silurian of Central Bohemia. *Časopis pro mineralogii a geologii* 35, 337–353.

Constraints on the age and correlation of two problematic Telychian (Llandovery; Silurian) stratigraphic units in Ohio and Kentucky: Synthesizing biostratigraphy, $\delta^{13}\text{C}_{\text{carb}}$ chemostratigraphy and sequence stratigraphy

NICHOLAS B. SULLIVAN¹, CARLTON E. BRETT¹, PATRICK I. MCLAUGHLIN², MARK A. KLEFFNER³, BRADLEY D. CRAMER⁴ AND JAMES R. THOMKA¹

Regional correlation of lower Silurian rock units in the eastern United States has been hindered by many factors, despite numerous outcrops and over a century of detailed study. However, new analytical tools and recent improvements to existing methods, such as $\delta^{13}\text{C}_{\text{carb}}$ chemostratigraphy, conodont biostratigraphy, and sequence stratigraphy, greatly expand the potential for confident correlation at regional and global scales. These techniques are utilized herein to resolve the stratigraphic relationships of two problematic Telychian (upper Llandovery) rock units: the Waco Member (Alger Shale Formation) of east Kentucky, and the Dayton Formation of Ohio. These units have several lithologic characteristics in common, they are of roughly similar age, they both overlie a major unconformity, and they had not been identified together in outcrops. The presumed equivalence of these units has been an important regional tie linking the various depositional regimes on the Cincinnati Arch and Appalachian Foreland Basin of eastern North America. However, new and published data from these stratigraphic units have cast serious doubt on this correlation. These results are synthesized here, and a refined Telychian stratigraphic framework for this succession is proposed.

Comparative studies of the sedimentological and lithologic characteristics of the Waco Member and the Dayton Formation suggest that these are genetically distinct units, representing subtly different facies. In its type area, the Waco Member is composed primarily of fossiliferous green grey shale that overlies a meter-thick basal carbonate bed containing abundant glauconite, pyrite, and frame-building organisms. To the north of its type area, the Waco becomes increasingly calcareous; here the unit is divisible into a lower “white” division that is glauconitic and highly fossiliferous, and an upper “orange” division characterized by burrowed firmgrounds and ferruginous dolostones. The Dayton Formation in its type area is sparsely fossiliferous, composed primarily of stacked, light-colored dolostone beds with numerous hardgrounds. However, it should be noted that a stratigraphic unit found in southern Ohio (Adams,

Brown, and Highland counties), historically referred to “Dayton”, bears stronger lithologic and faunal similarities with the Waco of Kentucky than it does with the dolostone unit found in the vicinity of Dayton, Ohio.

Previous workers have recognized conodonts indicative of the lower Telychian in the Waco of Kentucky; similar conodont assemblages have been recognized in the “Dayton” of southern Ohio. These findings are corroborated by new and published $\delta^{13}\text{C}_{\text{carb}}$ data collected from these successions that show a positive excursion in this unit, consistent with the lower Telychian Valgu Excursion. In contrast, biostratigraphic studies from the type area of the Dayton Formation in western Ohio have reported upper Telychian conodonts from beds near the top of the unit, indicating that it is substantially younger. At these sections, $\delta^{13}\text{C}_{\text{carb}}$ values rise steadily through the Dayton, into the overlying Osgood. Interpretation of this trend is problematic, though previous workers have argued that this represents an upper Telychian interval of rising $\delta^{13}\text{C}_{\text{carb}}$ values that occurred just below the onset of the Sheinwoodian Ireviken Excursion.

The depositional history of these units may be interpreted as the result of prolonged sea-level rise during the Telychian, which overlapped the proto-Cincinnati Arch in a time-transgressive manner. Sea-level rise began during the early Telychian, inundating the lower parts of the depositional basin, where Waco strata and equivalent units were deposited. The complete flooding of the proto-Cincinnati Arch followed in the middle to late Telychian, depositing Dayton and overlying strata on topographic high points. During this later transgression, the deeper parts of the basin were marked by the deposition of the Estill Formation, a succession of green, red, and maroon mudstone that overlies the Waco. The relationship between the Dayton and the Estill is difficult to establish at a high level of precision. However, the lower part of the Estill becomes progressively more phosphatic and calcareous toward the type area of the Dayton Formation. This transition is highlighted by geologic cores taken from a transition zone between these depositional regimes, which show successions interpreted as the Dayton Formation overlying the Waco Member. While existing biostratigraphic data indicates a substantial temporal break (1–2 Ma) between the Waco Member and the Dayton Formation, no sedimentological evidence for a discontinuity in the stratigraphic record is known at this time. Though many questions remain, the data presented here may bring the goal of a high-resolution Silurian stratigraphic framework one step closer.

¹*Department of Geology, University of Cincinnati, Cincinnati, Ohio 45221, USA*

²*Wisconsin Geological and Natural History Survey, Madison, Wisconsin, 53705, USA*

³*Division of Geological Sciences, School of Earth Sciences, The Ohio State University at Lima, Lima Ohio 45804, USA*

⁴*Department of Geoscience, University of Iowa, Iowa City, Iowa 52242, USA*

Late Katian *Paraorthograptus pacificus* Graptolite Biozone from Xing'an, Northern Guangxi, China

LAN TANG¹ AND XU CHEN²

Ordovician–Silurian (lowest Llandovery) strata in Northern Guangxi, China is characterized by a slightly metamorphosed clastic deposit bearing a low diversity graptolite fauna. The Huang'ai-Shengping-Tianlingkou section is recognized as an Ordovician to lowest Silurian reference section in the Zhujiang Basin since the 1960s. Very recently, graptolites were discovered in the Upper Tailingkou Formation near the top of the Ordovician in the section with *Paraorthograptus pacificus* (Ruedemann), *Dicellograptus ornanus* Elles & Wood, *D. minor* Toghil, *Amplexograptus latus* (Elles & Wood), *Appendispinograptus venustus* (Hsü), *A. supernus* (Elles & Wood), *A. leptothecalis* (Mu & Ge), *Rectograptus abbreviatus* Elles & Wood, *R. socialis* (Lapworth), *R. songtaoensis* Li, *R. cf. songtaoensis* Li, *R. sp.* and *Yinograptus disjunctus* Yin & Mu. It clearly indicates the *Paraorthograptus pacificus* Biozone and easily to be correlated with that of the same biozone in the Wufeng Formation of the Yangtze region.

Lowest Silurian graptolites have also been found in the same section, as a low diversity but characteristic *Neodiplograptus modestus* graptolite fauna, including *Neodiplograptus modestus* (Lapworth), *Neodiplograptus anhuiensis* Li, *Normalograptus guantangyuanensis* (Fang et al.), *Paramplexograptus madernii* (Koren & Mikhailova), *Normalograptus angustus* (Perner), *N. lacinosus* (Churkin & Carter), *N. normalis* (Lapworth), *Sudburigraptus angustifolius* (Chen & Lin in press). This fauna implies the *Akidograptus ascensus-Parakidograptus acuminatus* Zone of the early Rhuddanian. Unfortunately, the Hirnantian strata were not possible to examine completely, due to limited outcrops and an absence of the Hirnantian fauna. It might be controlled by a deeper flysch-like deposit which is certainly unsuitable to the shelly *Hirnantia* fauna.

The *Paraorthograptus pacificus* Biozone in the Yangtze region bears a very high diversity graptolite fauna. It seems that the Yangtze region experienced high and stable organic productivity during this time interval.

¹College of Resources and Metallurgy, Guangxi University, Nanning 530004, China; lantang@gxu.edu.cn, tlan1990@126.com

²State Key Laboratory of Palaeobiology and Stratigraphy, Nanjing Institute of Geology and Palaeontology, Nanjing 210008, China; xu1936@gmail.com, xuchen@nigpas.ac.cn

Chitinozoan records through Late Ordovician (Katian) to early Silurian (Rhuddanian) in China

PENG TANG¹ AND YAN LIANG¹

Outcrops with a continuous, fossiliferous Upper Ordovician–lower Silurian succession are developed in South China. Particularly, the Hirnantian GSSP was established in Yichang, Hubei Province of China. Thus, the Yangtze Platform of South China is well known for providing excellent exposures Ordovician–Silurian boundary, and is a one of the best regions in the world for Ordovician–Silurian boundary research.

Chitinozoa is a kind of marine microfossil group, which has great potential for widespread geological correlation. The Wangjiawan North section is the GSSP section of Hirnantian. It has been shown to have a complete Ordovician–Silurian succession (Chen et al. 2006). However, due to serious weathering, no chitinozoans were obtained from there. Only a few poorly preserved specimens were found from the *P. pacificus* graptolite interval in the nearby Wangjiawan River section. This situation even made chitinozoan specialist draw a conclusion that it is impossible to identify the base of the Hirnantian by using chitinozoans in the GSSP type section (Vandenbroucke et al. 2005). It is true that weathering is sometimes very serious in the Ordovician–Silurian boundary interval in South China. 92 samples were collected from three sections, i.e., the Yanrui section of Jiangxi Province, the Wenchang section of Zhejiang Province and the Dawangou section of the Xinjiang Autonomous Region.

From the the Dakengwu section in Chun'an County, Zhejiang Province, abundant and well-preserved shelly fossils were found near the base of the Anji Formation. On the contrary, chitinozoans are poorly preserved and of low abundance and low diversity from the same interval. The chitinozoan assemblage there is composed of *Ancyrochitina* sp., *Belonechitina* cf. *postrobusta*, *Belonechitina* sp. and *Spinachitina verniersi* (Peng et al. 2012). Recently, a comparable chitinozoan assemblage, which mainly consists of *S.* cf. *verniersi*, was observed in the Anji formation from the Wenchang section, Zhejiang Province by one of the present author (P.T.) According to Zhang et al. (2007), the Anji Formation yields, e.g., *Normalograptus mirnyensis*, *N. jerini*, indicating the *Akidograptus acensus* graptolite Zone.

In the Tarim Basin, two chitinozoan biozones, *Belonechitina dawangouensis* and *Armoricochitina yinganensis*, are defined from the Tierekawti Formation of the Dawangou section. These chitinozoan assemblages are local ones and quite different from other chitinozoan assemblages around the world. Due to a lack of other fossil

groups, the age of the Tierekawti Formation has been debated for years. Recently, in samples collected at the Yanrui section, which is 3800 km away from the Dawangou section, *B. dawangouensis* and *A. yinganensis* are observed in the Xiazhen and Hongjiawu formations, which are of Katian age, probably earliest Hirnantian (Munnecke et al. 2010). This means the Tierekawti Formation is synchronous with the Xiazhen and Hongjiawu formations. This find solves the age problem of Tierekawti Formation and confirms the opinion that the Ordovician–Silurian boundary in the Kalpin area of the Tarim Basin is located between the Tierekawti Formation and the Kalpintake Formation. Definite Hirnantian sediments are not found and may be absent from both sites.

Up to now, the earliest Silurian chitinozoan in China are recorded from the Anji Formation. More work has to be done in the future to understand chitinozoan assemblages throughout the Late Ordovician (Katian) to early Silurian (Rhuddanian) in China. The appearance of the same chitinozoan assemblages in different plates confirms that chitinozoans provide a very good stratigraphic tool for long distance correlation. In addition, they may be of palaeogeographic significance, as well.

¹LPS, Nanjing Institute of Geology and Palaeontology, Chinese Academy of Sciences, Nanjing 210008, China; pengtang@nigpas.ac.cn, liangyan198761@163.com

References

- Chen, X., Rong, J., Fan, J., Zhan, R., Mitchell, C.E., Harper, D.A.T., Melchin, M.J., Peng, P., Finney, S.C. & Wang, X., 2006: The Global boundary Stratotype Section and Point (GSSP) for the base of the Hirnantian Stage (the uppermost of the Ordovician System). *Episodes* 29, 183–196.
- Munnecke, A., Zhang, Y., Liu, X. & Cheng, J., 2010: Stable carbon isotope stratigraphy in the Ordovician of South China. *Palaeogeography, Palaeoclimatology, Palaeoecology* 307, 17–43.
- Peng, T., Xiyao, C. & Bing, H., 2012: Chitinozoans near the base of the Anji Formation in Chun'an County, Zhejiang Province. *Acta Micropalaeontologica Sinica* 29, 1–12. [in Chinese with English summary]
- Vandenbroucke, T.R.A., Chen, X. & Verniers, J., 2005: A study on the preliminary results of latest Ordovician chitinozoan from Wangjiawan, Yichang, China. *Acta Palaeontologica Sinica* 44, 203–208.
- Zhang, Y., Chen X., Yu G., Goldman, D. & Liu X., 2007: *Ordovician and Silurian rocks of Northwest Zhejiang and Northeast Jiangxi Provinces, SE China*. University of Science and Technology of China Press.

Gorstian palaeoposition and geotectonic setting of Suchomasty volcanic centre (Prague Synform, Bohemia)

ZUZANA TASÁRYOVÁ^{1,2}, PETR SCHNABL³, KRISTÝNA ČÍŽKOVÁ³, PETR PRUNER³, PETR ŠTORCH³, ŠTĚPÁN MANDA^{1,2}, VOJTĚCH JANOUŠEK^{1,2}, VLADISLAV RAPPRIČH² AND JIŘÍ FRÝDA^{1,2}

Undercooled lavas associated with proximal facies of pyroclastic fallout and surge deposits produced by a phreato-strombolian eruption were excavated by test pits in the vicinity of Vysoká skála Hill, SE of Suchomasty, in SW-closure and SE-flank of the Prague Synform. Effusions of basaltic magma gave origin to lava flows sinking down to hemipelagic muddy succession of Kopanina Fm., in which basalts moved ahead in the form of shallow, near-water/sediment interface sills. Present-day preservation of effusive basalts in test pits of the Vinařice section is restricted to the lower–middle *S. chimaera* Biozone and basalt sill of the Bykoš section is placed within the upper *L. progenitor* Biozone. Besides that, the pyroclastic precursors of the magma eruption appeared as early in the sedimentary succession as within *N. nilsoni* (surge deposits) and lower *L. progenitor* (fallout deposits) graptolite biozones.

The basaltic lavas have alkaline character with relatively steep REE patterns with LREE enrichment ($La_N/Yb_N \sim 3.8\text{--}4.6$), no Eu anomalies, high LILE abundances, low Zr/Nb ratios (8.5–8.6) and positive Ti anomalies in NMORB-normalized spiderplots (Sun & McDonough 1989). The whole-rock chemical signatures with fairly positive $\epsilon_{Nd}^{423\text{ Ma}}$ values (+6.0 to +5.3) point to a character transitional between EMORB and OIB. A high degree of REE fractionation and low HREE abundances in the Vinařice and Bykoš basalts suggest that they could have originated from a low-degree partial melting of garnet peridotite source. Their incompatible element ratios (Agrawal et al. 2008) and Nd isotopic signatures correspond to a within-plate (oceanic island or intracontinental rift) setting. Given the geochemical variation in basalts and the well-documented existence of Neoproterozoic continental basement, the geotectonic setting for the Suchomasty volcanic centre can be characterized by progressive attenuation and rifting of continental lithosphere connected with asthenospheric mantle upwelling.

Palaeomagnetic analyses performed on basalts, their contact aureoles and surrounding rocks at Vinařice section involved: (1) progressive thermal demagnetization using the MAVACS (Magnetic Vacuum Control System; Příhoda et al. (1989) equipment

with step intervals of 60 to 40°C; (2) demagnetization by Alternating Field (AF) technique using Superconducting Rock Magnetometer type 755 4 K with steps every 5 to 20 mT; and (3) separation of the remanent magnetization (RM) components with the help of the multi-component analysis (Kirschvink 1980; Man 2003). Magnetite and Ti-magnetite RM components were established at temperature intervals (400–520°C) and/or AF range (25–100 mT). Tilt-corrected mean direction of RM ($D = 201^\circ$, $I = -40^\circ$) fits well the Silurian direction of the Bohemian Massif and palaeolatitude calculated from palaeomagnetic direction for the Suchomasty volcanic centre in Gorstian is 22°S .

¹Charles University in Prague, Albertov 6, 128 43 Prague 2, Czech Republic

²Czech Geological Survey, Klárov 3, 118 21 Praha 1, Czech Republic;
zuzana.tasaryova@geology.cz, stepan.manda@geology.cz, vojtech.janousek@geology.cz,
vladislav.rappich@geology.cz, jiri.fryda@geology.cz

³Institute of Geology, Academy of Science of the Czech Republic, v.v.i., Rozvojová 269,
165 00 Praha 6, Czech Republic; schnabl@gli.cas.cz, cizkovak@gli.cas.cz,
pruner@gli.cas.cz, storch@gli.cas.cz

Acknowledgements

This study has benefited from financial support by the Grant Agency of the Czech Republic (P210-10-2351).

References

- Agrawal, S., Guevara, M. & Verma, S., 2008: Tectonic discrimination of basic and ultrabasic volcanic rocks through log-transformed ratios of immobile trace elements. *International Geology Review* 50, 1057–1079.
- Kirschvink, J.L., 1980: The least squares line and plane and the analysis of paleomagnetic data, *Geophysical Journal of the Royal Astronomical Society* 62, 699–718.
- Man, O., 2003: Analysis of multi-component natural remanent magnetization based on the thermal demagnetisation spectrum. *Studia Geophysica et Geodaetica* 47, 359–370.
- Příhoda, K., Krs, M., Pešina, B. & Bláha, J., 1989: MAVACS – a new system of creating a nonmagnetic environment for palaeomagnetic studies. *Cuadernos de Geologica Ibérica* 12, 223–250.
- Sun, S. & McDonough, W.F., 1989: Chemical and isotope systematics of oceanic basalts: implications for mantle composition and processes. In A.D. Saunders & M.J. Norry (eds.): *Magmatism in the ocean basins*. *Geological Society of London Special Publication* 42, 313–345.

Anatomy of an epibole: Microstratigraphy of the ‘bead bed’ interval in the lower Silurian Brassfield Formation of central Kentucky

JAMES R. THOMKA¹, CARLTON E. BRETT¹ AND BRIAN M. SIMPKINS¹

The lower Silurian (Llandovery, Rhuddanian–Aeronian) Brassfield Formation is a widespread and prominent carbonate unit that crops out throughout the Cincinnati Arch region of eastern Laurentia, exposing a variety of shoal to shallow shelf facies. The uppermost member of the Brassfield Formation, known as the Rose Run or upper massive member, is a distinctive unit comprising cross-bedded, intraclastic, oolitic, hematitic ironstone and ferruginous grainstone that is associated with dense accumulations of large, cogwheel-shaped crinoid columnals that have long been known informally as “beads.” Although the taxonomic affinity of the bead-producing crinoid is currently unknown, beads can be identified as the columnal morphogenus *Floricolumnus*, known from similar-aged strata of Wales and Scotland. The sudden occurrence of large numbers of these columnals represents an epibole, valuable for regional stratigraphic correlation. Detailed stratigraphic measurements of the Brassfield Formation were made of four closely spaced outcrops in central Kentucky known to contain abundant *Floricolumnus*. This microstratigraphic approach clearly permitted recognition of the erosive basal contact of the Rose Run, interpreted as a third-order sequence boundary, as well as several surfaces within the lower Rose Run. The lowest occurrence of *Floricolumnus* occurs at a calcareous tempestite in the middle portion of the “middle shaley” member of the Brassfield, underlying the Rose Run. The highest occurrence of *Floricolumnus* occurs in the lower portion of the Rose Run and these columnals are never found at the top of this unit. Taphonomic observations provide suggestive evidence that columnals in the Rose Run might be re-worked bioclasts derived from the underlying shaley member, which contains more abundant and better preserved specimens of *Floricolumnus*. At least two discrete erosive surfaces within the Rose Run contribute to stratigraphic complexity and complicate precise bed-by-bed correlation even within a relatively restricted area, in contrast to other Silurian intervals that are characterized by widespread, microstratigraphic consistency.

¹Department of Geology, University of Cincinnati, Cincinnati, Ohio 45221, USA; thomkajr@mail.uc.edu, brettce@ucmail.uc.edu, simpkibm@mail.uc.edu

New look into Ordovician stratigraphy of the Moscow Basin, inferred from conodont and carbon isotope data of the Gavrilov Jam-1 drill core

TATIANA TOLMACHEVA¹, DIMITRI KALJO², TÓNU MARTMA² AND ALEXANDER ALEKSEEV³

The Ordovician rocks of the epicontinental Moscow Basin, embracing the central part of the East European Platform, are much less studied than the contemporary deposits of Baltoscandia, located on the western margins of Baltica. These rocks are known only in the subsurface, at depths from 1500 to 2400 m in numerous deep boreholes that were drilled mainly 30–40 or more years ago. The small amount of rock material recovered from the major part of the drill cores has resulted in poor palaeontological collections and finally in controversial biostratigraphical age determinations of local stratigraphic units (Prokofiev & Kuznetsov 1982). The subdivisions of lithostratigraphical units that have been dated by acritarchs, brachiopods, ostracods, bryozoans and trilobites and their correlations are based mainly on well logging. Rare graptolites are informative mostly in the lower and middle Ordovician. One of the most complete and recently studied drill cores, the Gavrilov Jam-1 drill core, is located in the south-eastern part of the Moscow Basin. Melnikova & Dmitrovskaya (1997) identified ostracods from this drill core and provided its lithological description.

A new study of conodonts from the Gavrilov Jam-1 drill core was aimed to refine the old biostratigraphic subdivision of the Ordovician in the Moscow Basin. Conodonts are numerous in the Darriwilian and lower Sandbian, so the collection is satisfactory despite the restricted amount of rock material. Carbon isotope analyses ($\delta^{13}\text{C}$) were made to have an independent control of conodont-based ages of the lithostratigraphical units. Traditional laboratory equipment and methods were applied to study 73 whole-rock samples. The $\delta^{13}\text{C}$ curve obtained shows some specifics in shape and generally 1‰ lower values than expected, but still some excursions are recognizable. The trend seems to be affected by local environmental conditions.

The conodonts indicate that the Middle Ordovician part of the section is younger than previously thought. The Nefedovo Formation that was assigned to the Volkhov regional Stage (Melnikova & Dmitrovskaya 1997) contains conodonts of the Kunda and Aseri stages. This correlation is supported by isotope data, revealing the mid-Darriwilian excursion recorded worldwide (Ainsaar et al. 2010). The upper Darriwilian and lower Sandbian conodont assemblages contain several typical representatives of the

Uhaku and Kukruse stages (Männik & Viira 2012), but the dominance of *Phragmodus polonicus* hampers a precise correlation of these stages. The base of the Upper Ordovician was recognized in the uppermost part of the Skalino Formation by the first appearance of rare elements of *Amorphognathus* and lower values of $\delta^{13}\text{C}$ (the so-called Kukruse low). The upper part of the Kubena and Mitino formations yielded extremely poor conodont assemblages with *Pectinognathus khoreyvericus*, earlier known only from the Timan-Pechora region. This interval of the section cannot be recognized in the isotope curve. A potential position of the GICE might be in the Mitino Formation, most likely in the top just below the appearance of *Icriodella superba* also known from the Oandu Formation. The lower part of the Varlygino Formation, which was considered to be Silurian (Melnikova & Dmitrovskaya 1997), contains Katian conodonts. The Silurian conodont *Ozarkodina oldhamensis* was found in the overlying Poshekhonie Formation in the Mar'ino-1 drill core.

In general, the Middle and Late Ordovician conodont assemblages identified in the Gavrilov Jam-1 core consist mainly of species widespread in Baltoscandia, except those from the upper Kubena and Mitino formations where elements of the Timan-Pechora palaeobasin assemblage appeared.

¹A.P. Karpinsky Russian Geological Research Institute, 74 Sredniy prospect, 199106 St. Petersburg, Russia; tatiana_tolmacheva@vsegei.ru

²Institute of Geology, Tallinn University of Technology, Ehitajate tee 5, 19086 Tallinn, Estonia; kaljo@gi.ee, martma@gi.ee

³Moscow State University, 1 Leninskie Gory, 119991 Moscow, Russia; aaleks@geol.msu.ru

References

- Ainsaar, L., Kaljo, D., Martma, T., Meidla, T., Männik, P., Nõlvak, J. & Tinn, O., 2010: Middle and Upper Ordovician carbon isotope chemostratigraphy in Baltoscandia: A correlation standard and clues to environmental history. *Palaeogeography, Palaeoclimatology, Palaeoecology* 294, 189–201.
- Männik, P. & Viira, V., 2012: Ordovician conodont diversity in northern Baltic. *Estonian Journal of Earth Sciences* 61, 1–14.
- Melnikova, L.M & Dmitrovskaya, Y.E., 1997: Ostracodes and articulate brachiopods of the Moscow syncline (Gavrilov Jam drill core). *Stratigraphy. Geological Correlation* 5, 10–23. [in Russian]
- Prokofiev, V.A. & Kuznetsov, A.G., 1982: Fauna and some questions of stratigraphy of Ordovician sedimentary rocks of the Moscow syncline. *Bulletin of the Moscow Society of Naturalists, Geology Section* 87, 57–82. [in Russian]

Scolecodonts across the Llandovery–Wenlock boundary in Estonia and Sweden: Assessing the impact of the Ireviken Event on polychaete faunas

PETRA TONAROVÁ¹, OLLE HINTS¹ AND MATS E. ERIKSSON²

The Silurian Ireviken Event (IE) represents a short period of severe global climatic and environmental perturbations spanning the Llandovery–Wenlock boundary. It is associated with a prominent carbon isotope excursion and extinctions in many groups of marine organisms, with conodonts suffering most severely; approximately 80% of the species disappeared globally (Jeppsson 1998). The effects of the IE on benthic faunas are less well documented and this concerns also the polychaete worms (represented by scolecodonts), which constituted a diverse component of the Silurian benthic communities. In this study we describe changes in the polychaete faunas below and across the IE in the Viki drill core, Saaremaa Island, Estonia, and compare these with previous records from Gotland, Sweden (Eriksson 2006) and the Paatsalu drill core, Estonia (Hints et al. 2006), in order to more fully assess the impact of the IE on Silurian polychaetes.

The Viki drill core is the reference section for the IE in Estonia, and it is precisely tied to the Gotland succession based on conodont biostratigraphy (Jeppsson & Männik 1993). The interval sampled for scolecodonts includes Telychian (Rumba and Velise formations) to early Sheinwoodian (Jaani Formation) limestones and marls, which were formed in open marine conditions in the eastern part of the Baltoscandian basin. Compared to Gotland, the IE interval is more condensed in the Viki drill core, but without major stratigraphic gaps.

Altogether more than 60 species were identified from the sampled interval, including those yet to be formally described. In taxonomic composition the fauna is very similar to those reported previously from Gotland (Eriksson 2006) and the Paatsalu drill core (Hints et al. 2006), and dominated by polychaetaspids, paulinitids and mochtlyellids. The abundance of scolecodonts shows a generally increasing trend throughout the upper Telychian, reaching 1000 specimens per kg just below the IE in the Viki drill core. Coinciding with the start of the IE, the abundance drops rapidly, with minimum values recorded between the IE datum points 3–6. This change is reflected also in a reorganized assemblage structure. Most strikingly the polychaetaspids temporarily disappear close to datum 4 in the Viki succession. The same pattern was observed on Gotland, where all polychaetaspid taxa show a major crisis near datum

points 4–5 (Eriksson 2006). The frequency changes recorded in the Paatsalu section (Hints et al. 2006) in general reflect the same pattern. Eriksson (2006) reported the disappearance of at least 20% of lineages within the IE interval on Gotland. Based on the Estonian sections the disappearance rate seems to be slightly lower. There are also indications for the occurrence of "Lazarus taxa" rather than extinctions. For example, *Mochtyella pragensis* is common throughout the upper Telychian, and disappears just below datum 3. However, the same species is known from Ludlow strata of the Prague Basin, suggesting that it could reappear during suitable environmental conditions. A few species also have their first appearance within or immediately above the IE interval.

Our new data corroborate the previous studies from Gotland and the Paatsalu section, showing that the IE affected benthic jaw-bearing polychaete faunas and caused a short-lived crisis for several taxa. Polychaetaspids seem to have been most severely affected and the restructuring of assemblages occurred especially between the IE datum points 2–6. However, relatively few species seem to have gone extinct and the global trends of changes in the polychaete faunas tied to the IE remain to be assessed by data from regions outside Baltica.

¹*Institute of Geology, Tallinn University of Technology, Ehitajate tee 5, 19086 Tallinn, Estonia; petra.tonarova@geology.cz, olle.hints@gi.ee*

²*Department of Geology, Lund University, Sölvegatan 12, SE-223 62 Lund, Sweden; mats.eriksson@geol.lu.se*

References

- Eriksson, M.E., 2006: The Silurian Ireviken Event and vagile benthic faunal turnovers (Polychaeta; Eunicida) on Gotland, Sweden. *GFF* 128, 91–95.
- Hints, O., Killing, M., Männik, P. & Nestor, V., 2006: Frequency patterns of chitinozoans, scolecodonts, and conodonts in the upper Llandovery and lower Wenlock of the Paatsalu core, western Estonia. *Proceedings of the Estonian Academy of Sciences* 55, 128–155.
- Jeppsson, L., 1998: Silurian oceanic events: summary of general characteristics. In E. Landing & M.E. Johnson (eds.): Silurian cycles: Linkages of dynamic stratigraphy with atmospheric, oceanic and tectonic changes. *New York State Museum Bulletin* 491, 239–257.
- Jeppsson, L. & Männik, P., 1993: High-resolution correlations between Gotland and Estonia near the base of the Wenlock. *Terra Nova* 5, 348–358.

Tracking Silurian climate change with conodont paleothermometry

JULIE A. TROTTER¹, CHRISTOPHER R. BARNES², IAN S. WILLIAMS³ AND PEEP MÄNNIK⁴

Much has been learned in recent years about changes and events in Early Paleozoic paleoclimates and paleoceans, particularly from isotope studies of Sr, Nd, C and O, and climate modeling. Temperature is a key factor, with particular added importance in interpreting changes in the paleoecology and paleobiogeography of marine faunas. Much of the temperature data has been determined from brachiopod carbonate, however considerable efforts have also been made at some laboratories to secure quantitative paleotemperatures of seawater using oxygen isotope compositions of conodonts (phosphatic microfossils), believed to be less susceptible to diagenetic alteration. Conventional $\delta^{18}\text{O}$ phosphate analyses require tens to hundreds of conodonts, whereas recent technical advances have enabled high spatial resolution *in-situ* analysis within single specimens (Trotter et al. 2008). This not only allows multiple analyses of individual conodont elements but can also target specific mineralized tissues and features to avoid contaminants and limit potential variables. We have used this method to expand our initial work that documented paleotemperature trends from equatorial paleoplates through the Ordovician. As part of a larger-scale conodont paleothermometry project funded by the Australian Research Council (Trotter as Chief Investigator), here we report Silurian paleoseawater temperatures determined from conodont $\delta^{18}\text{O}$ compositions using the SHRIMP II ion microprobe at The Australian National University. Specimens were selected from extensive conodont collections taken previously from long stratigraphic sections or cores having little tectonic or thermal alteration and providing good biostratigraphic and age control. The sampled collections were representative of several paleoplates, mainly from equatorial to mid paleolatitudes and from shelf to upper slope paleoenvironments, including Laurentia (Cornwallis Island, Canadian Arctic and Anticosti Island, Quebec), Avalonia (Welsh Borderlands, UK), and Baltica (Estonia and Latvia). Oxygen isotope compositions were determined on >650 conodonts from 158 samples (>2000 spot analyses) through the Silurian which gave sufficient stratigraphic resolution to determine both long-term trends and short-term excursions. The data show that following the terminal Ordovician glaciation, there was an overall warming trend during the Llandovery, cooling during the Wenlock, return-

ing to warmer conditions through the Ludlow and Pridoli. This primary trend is punctuated by numerous short term climate cycles. Overall, equatorial seawater temperatures varied by $\sim 12^{\circ}\text{C}$ throughout the Silurian but did not reach the excessively high temperatures reported for the Early Ordovician in our earlier study. Some of the isotope data can be used to complement other studies of conodont community patterns and sea level changes from some of the regions sampled, and to document the effects of paleoceanographic changes such as the closure of the Iapetus Ocean.

¹*School of Earth & Environment, University of Western Australia, Crawley, WA 6009, Australia; julie.trotter@uwa.edu.au*

²*School of Earth and Ocean Sciences, University of Victoria, P.O. Box 1700, Victoria, BC V8W 2Y2, Canada; crbarnes@uvic.ca*

³*Research School of Earth Sciences, ANU College of Physical and Mathematical Sciences, The Australian National University, Acton, ACT 0200, Australia; ian.williams@anu.edu.au*

⁴*Institute of Geology, Tallinn University of Technology, Ehitajate tee 5, Tallinn 19086, Estonia; mannik@gi.ee*

References

Trotter, J.A., Williams, I.S., Barnes, C.R., Lécuyer, C. & Nicoll, R.S., 2008: Did cooling oceans trigger Ordovician Biodiversification? Evidence from conodont thermometry. *Science* 321, 550–554.

Cladistics and mass extinction events: Conulariids and the End Ordovician extinctions

HEYO VAN ITEN^{1,2} AND MATTHEW BURKEY³

Assessing the causes and consequences of mass extinctions may be facilitated by analysis of the phylogenetic relationships among species or genera in relevant clades. In turn, extinction/survival patterns of well-resolved clades may shed additional light on the paleobiology of those clades. Conulariids, an extinct (?Eldian–Triassic) order of benthic marine invertebrates now generally classified as scyphozoan cnidarians, survived the End Ordovician Extinction Event (EOE) with little reduction in diversity or disparity. Of the 11 known Late Ordovician genera (*Anaconularia*, *Archaeoconularia*, *Climacoconus*, *Conularia*, *Conularina*, *Ctenoconularia*, *Eoconularia*, *Exoconularia*, *Glyptoconularia*, *Metaconularia* and *Pseudoconularia*), all but two (*Anaconularia* and *Glyptoconularia*) occur in early Silurian or younger strata. Moreover, *Anaconularia* may have gone extinct well before the EOE. No new genera appear to have originated during early Silurian times, and previously available data suggest that following the EOE total species diversity was recovered. Nearly all of the supra-generic clades generated in our cladistic parsimony analysis survived the EOE. However, nearly all genera that are not known from post-EOE strata lack transverse ribs and are derived relative to most genera that survived. Interestingly, all known genera that originated after the Ordovician Period, including *Notoconularia*, *Paraconularia* and *Reticulaconularia*, belonged to a single clade that included *Climacoconus* and that was characterized by a unique configuration of the transverse ribs in the corner sulcus. Nearly all discrete anatomical features collectively present in Ordovician conulariids survived the EOE: All but one of the 36 generally recognized character states for conulariids were each retained in at least one of the surviving genera. Finally, nearly all discrete anatomical features of conulariids appeared before the EOE. Following the EOE, conulariids generated only one new evolutionary novelty (the median ridge in the corner sulcus of *Notoconularia*).

In addition to similarity in taxonomic composition at the level of genera, Late Ordovician and early Silurian conulariids also are similar in diversity at the scale of individual faunas. Both in Upper Ordovician and lower Silurian strata, many conulariid-bearing invertebrate bottom faunas contained only one species of conulariid, usually a *Conularia* (Ordovician and Silurian faunas) or a *Metaconularia* (Silurian faunas). At least in cratonic North America, the first conulariid faunas to appear following the

EOE, in relatively restricted bottom environments, generally consisted of a single species of *Metaconularia*. Although many Late Ordovician conulariid faunas contained multiple genera, the frequency of conulariid faunas of early Silurian age containing multiple conulariid genera appears to have been substantially lower.

Two additional factors that must be considered are sample size and paleogeographical/paleoenvironmental distribution. The two conulariid genera that currently are not known from post-Ordovician strata appear to have been rare and/or to have exhibited restricted paleogeographical ranges. This raises the possibility that the apparent absence of these genera in post-Ordovician strata is an artifact of sampling. Among the nine surviving genera are those represented by the highest numbers of collected specimens and having the broadest paleogeographical and paleoenvironmental ranges. *Archaeoconularia*, *Conularia*, *Metaconularia* and *Pseudoconularia* were cosmopolitan, ranging from low to high paleolatitudes and occurring on multiple terranes, including Laurentia, Baltica and various peri-Gondwanan terranes. These four genera also inhabited a broad range of bottom environments, including open carbonate and siliciclastic shelves and restricted shelf slopes and shale basins. Following the EOE, Silurian conulariids reprised the broad paleogeographical and paleoecological distributions of the major Ordovician genera, but there was a marked reduction in the degree of endemism. As in Late Ordovician times, *Archaeoconularia*, *Conularia* and *Pseudoconularia* were among the dominant genera, though *Metaconularia* appears to have become relatively more abundant.

Overall, the EOE resulted in catastrophic declines in species diversity but relatively little loss of higher taxa. This pattern may also hold true for conulariids, but the impact of the EOE on conulariid species requires additional assessment. There is little evidence that any particular character state of the periderm, save possibly the absence of transverse ribs, conferred reduced fitness on any conulariid genera. Coupled with the broad distribution of Ordovician conulariids, the observation that nearly all genera and character states survived the EOE suggests that conulariids were eurytopic organisms that collectively were well adapted to the kinds of environmental perturbations, including rapid changes in sea level, ocean temperature and dissolved oxygen levels, generally thought to have been associated with the EOE.

¹*Department of Geology, Hanover College, Hanover, Indiana 47243, USA*

²*Research Associate, Cincinnati Museum Center, 1301 Western Avenue, Cincinnati, Ohio 45203, USA*

³*Department of Geoscience, University of Iowa, 121 Trowbridge Hall, Iowa City, Iowa 52242, USA*

Dynamics of placoderm distribution in the Prague Basin (Czech Republic)

VALÉRIA VAŠKANINOVÁ¹ AND PETR KRAFT¹

Placoderms represent early jawed fish-like vertebrates inhabiting the Early Paleozoic seas since their appearance in the early Silurian. They reached their maximum diversity during the Devonian and were extinct in the Late Devonian. Placoderms also occurred in the Prague Basin (Barrandian area, central Bohemia, Czech Republic) as shown by many discovered specimens. This basin was situated in peri-Gondwana and existed from the Early Ordovician (Tremadocian) to the late Middle Devonian (Givetian). The relict of its marine volcano-sedimentary infill displays a trend of a gradual replacement of predominant clastic sediments by carbonates during the Silurian. The upper Silurian to early Middle Devonian succession is dominated by limestone that was formed in a warm climate, and is terminated by terrigenous deposits reflecting progressive movements of the Variscan Orogeny.

The distribution of vertebrates in the Prague Basin has only been occasionally studied due to the low abundance and low diversity of fish-like vertebrates in the sediments of this peri-Gondwanan structure. Historical and modern collections, however, provided a lot of specimens displaying their local and stratigraphical distribution patterns. Although much material was collected in the 19th century, it can be considered as a relevant database for analyses because vertebrate fossil remains are quite rare and their appearance is striking, thus we assume that all identified fragments have been collected. In that time, the limestones and other rocks in the Barrandian area were quarried by hand and much attention was paid to fossil collecting. Therefore, the historical collections are considered as non selective, covering the stratigraphical range and facies of vertebrate distribution well. They illustrate a lack of agnathans, domination of placoderms together with acanthodians, and absence of placoderms in the Silurian sediments of the Prague Basin.

Occurrences and abundances of placoderms at the localities clearly show a very unsteady distribution of placoderms in space and time. They are known from all corners of the relict basin and are not related exclusively to any facies, neither typical shallow water, nor deeper. They also occur in white to very dark limestones, and from micritic to bioclastic. One specimen is known from clastic sediment. However, some trends can be traced in the stratigraphic distribution. The most abundant specimens are in the Lochkovian and through a decrease in the Pragian they become uncommon to rare in

the Eifelian and Givetian. Thus, they were most common in the time of their appearance in the Lower Devonian and gradually disappeared in the Middle Devonian. The other trend is taxonomic: acanthothoracans dominating the Lower Devonian are completely replaced by arthrodiroids at the beginning of the Emsian. This peculiar change is caused by a delayed migration of arthrodiroids into the Prague Basin, despite of a common occurrence of this group in the neighbouring paleogeographic areas in the Lochkovian and Pragian.

Fluctuations of body size depending on facies and stratigraphy are also noted. The Lochkovian placoderms occurring in the dark limestones are average sized. In the Pragian they are known almost only from reef limestones, in smaller dimensions, very often found inside the orthocone cephalopod shells. Placoderms of the overlying units are larger in general. This can be related to the above-mentioned taxonomic overturn. There seem to be differences between facies as well, but they cannot be reliably described at the time because of low number of specimens.

All placoderms in the Prague Basin, without any regard to their dimensions, had untoothed jaws. Some of them, including the largest species known from the Prague Basin (its length is estimated to 2 m), probably possessed a subterminal mouth. It may manifest that they were bottom feeders rather than predators, the trophic level probably occupied by acanthodians and cephalopods.

It would be speculative to elucidate the placoderm distribution dynamics and its patterns in the Prague Basin for the time being. However, ecological factors such as food supply and competition with other similar trophic types of invertebrates can be considered as controlling factors. The location of the basin far on the Gondwanan wide sea shelf apparently also influenced and controlled the distribution of placoderms. The appearance of these gnathostomes represented a revolution in the trophic webs, ecological relations and evolutionary novelties, but had probably only a marginal influence on the communities in the Prague Basin.

¹Institute of Geology and Palaeontology, Faculty of Science, Charles University in Prague, Albertov 6, 128 43 Praha 2, Czech Republic; va.vaska@gmail.com, kraft@natur.cuni.cz

Acknowledgements

The research is supported by the project GAUK no. 278011.

Ordovician brachiopods from Peru and the persistence of a Gondwanan faunal signal in Avalonia during the late Sandbian

ENRIQUE VILLAS¹, JUAN CARLOS GUTIÉRREZ-MARCO², JORGE COLMENAR¹
AND CESAR CHACALTANA³

The Avalonian affinity of South American Lower and Middle Ordovician brachiopods is well known from the Central Andean Basin, especially for some localities placed in Peru (Hughes et al. 1980; Gutiérrez-Marco & Villas 2007), Bolivia (Havlíček & Branisa 1980) and in the Argentinian Puna and Famatina (Benedetto 1998, 2003). The strong faunal links between Avalonia and Baltica during the Sandbian commonly result in palaeogeographical reconstructions depicting Avalonia very close to Baltica and already far apart from Gondwana. However, the scarcity of data from the Upper Ordovician of South America has made it impossible to precisely know how far from Gondwana Avalonia had drifted by that time. The study of a brachiopod association from the Peruvian Altiplano, northwest from the Titicaca Lake, allows confirmation that by the late Sandbian (early Late Ordovician), faunal exchange between Gondwana and Avalonia was still possible, even to the species level.

The following brachiopods have been identified from the Calapuja Formation: *Colaptomena expansa expansa* (J. de C. Sowerby), *Dinorthis* cf. *flabellulum* (J. de C. Sowerby), *Heterorthis retrorsistria* (M'Coy), *Eorhipidomella? cardocanal*is Havlíček & Branisa 1980, as well as new species of the genera *Onnizetina*, *Horderleyella* and *Drabovinella*. *Colaptomena expansa expansa* and *Heterorthis retrorsistria* are well known from the Burrellian British stage (Williams 1963; Cocks 2008), making possible and indirect correlation with the late Sandbian global stage. The occurrence of *Eorhipidomella? cardocanal*is besides the former species, also constrains its early Caradocian age in Bolivia (Havlíček & Branisa 1980). The new species of *Onnizetina*, *Drabovinella* and *Horderleyella* are unknown outside Peru, pointing to a certain isolation of the region, although the Gondwanan links of these genera are clear. The Welsh *C. expansa expansa* and *H. retrorsistria*, restudied by Williams (1963), can be considered as typical representatives of the Avalonian faunas, although *H. retrorsistria* has also been recorded from Morocco (Havlíček 1971). The occurrence of both taxa in Peru, besides typical Mediterranean brachiopods, allows envisaging them also as Gondwanan, remarking the strong faunal links between the continent and Avalonia still during the early Late Ordovician. Havlíček & Branisa (1980) identified in Bolivia another Welsh species of

Sandbian age, *Dinorthis flabellulum* (J. de C. Sowerby), pointing out their surprise in view of the supposed palaeogeographical distance between both regions. This species could also be present in the studied Peruvian association, as well as in northwest Argentina (Benedetto 2002).

Considering the low dispersal potential of the rhynchonelliformean lecitotrophic larvae, and the co-occurrence of the same brachiopod species in Avalonia and the proto-Andean margin of Gondwana, it can be concluded that during the early Late Ordovician the drifting of Avalonia away from Gondwana was still limited.

¹Área y Museo de Paleontología, Facultad de Ciencias, Universidad de Zaragoza, C/ Pedro Cerbuna 10, 50009 Zaragoza, Spain; villas@unizar.es, colmenar@unizar.es

²Instituto de Geociencias (CSIC, UCM), José Antonio Novais 2, 28040 Madrid, Spain; jcgrapto@ucm.es

³INGEMMET, Avda. Canadá 1470, Lima, Perú; chacaltana@ingemmet.gob.pe

References

- Benedetto, J.L., 1998: Early Paleozoic brachiopods and associated shelly faunas from western Gondwana: their bearing on the geodynamic history of the pre-Andean margin. In R.J. Pankhurst & C.W. Rapela (eds.): The Proto-Andean Margin of Gondwana. *Geological Society of London Special Publication 142*, 57–83.
- Benedetto, J.L., 2002: The Ordovician Brachiopod Faunas of Argentina: Chronology and Biostratigraphic Succession. In F.G. Aceñolaza (ed.): Aspects of the Ordovician System in Argentina. *INSUGEO, Serie Correlación Geológica 16*, 87–106.
- Benedetto, J.L., 2003: Paleobiogeography. In J.L. Benedetto (ed.): *Ordovician Fossils of Argentina*, 91–109. Secretaría de Ciencia y Tecnología, Universidad Nacional de Córdoba.
- Cocks, L.R.M., 2008: A revised review of British lower Palaeozoic brachiopods. *Monograph of the Palaeontographical Society London 161*, 1–276.
- Gutiérrez-Marco, J.C. & Villas, E., 2007: Brachiopods from the uppermost Lower Ordovician of Peru and their palaeogeographical significance. *Acta Palaeontologica Polonica 52*, 547–562.
- Havlíček, V., 1971: Brachiopodes de l'Ordovicien du Maroc. *Notes et Mémoires du Service Géologique 230*, 1–135.
- Havlíček, V. & Branisa, L., 1980: Ordovician brachiopods of Bolivia (Succession of assemblages, climate control, affinity to Anglo-French and Bohemian provinces). *Rozprawy Československé Akademie Věd, řada Matematických a Přírodních Věd 90*, 1–54.
- Hughes, C.P., Rickards, R.B. & Williams, A., 1980: The Ordovician fauna from the Contaya Formation of eastern Peru. *Geological Magazine 117*, 1–21.
- Williams, A., 1963: The Caradocian brachiopod faunas of the Bala District, Merionethshire. *Bulletin of the British Museum (Natural History), Geology 8*, 327–471.

Aeronian patch reefs, northern Guizhou Province, China: Early Silurian reefs formed during reef recovery from the end-Ordovician extinction

GUAN WANG¹, STEVE KERSHAW² AND YUE LI¹

A wide northward-sloping epicontinental ramp covered northern Guizhou, Upper Yangtze Platform, South China Block, during the Llandovery, Silurian. Patch reefs of the Shihniulan Member, Shihniulan Formation are especially concentrated near Shuibatang Town, N. Tongzi County, covering an area about 10 km². Two layers of reef-building are recognized. The first reef unit is generally several meters thick and tens of meters in diameter. Patch reefs of the second unit have obvious mound shapes and reef flanks are tens of meters thick and from tens to ca. 100 m laterally. The biotic structures of both reef units are rich in algae, stromatoporoids, bryozoans and tabulate and colonial rugose corals with potential for frameworks. Solitary rugose corals, brachiopods, trilobites, nautiloids and crinoids are reef-associated and abundant in reef flanks, in more muddy facies. Factors of depth and clarity of the marine water can be considered as major controls on reef distribution spatially. Due to short-term regression with northward expansion of the Qianzhong Land, the sea floor in the Shuibatang area was exposed, ending the reef-building realm. Onward transgression with much turbid shallow marine environment of the Hanchiatien Formation was unfavourable for growth of big reefs, so the reef phase ended.

¹*Nanjing Institute of Geology and Palaeontology, Chinese Academy of Sciences, 39 East Beijing Road, Nanjing, Jiangsu, 210008, China; guanwang2010@yeah.net, yueli@nigpas.ac.cn*

²*Institute for the Environment, Halsbury Building, Brunel University, Uxbridge, Middlesex, UB8 3PH, UK; stephen.kershaw@brunel.ac.uk*

Earliest known Silurian rugose corals from Meitan, SW China

GUANGXU WANG¹, CHANGMIN YU² AND RENBIN ZHAN¹

Early Rhuddanian (Llandovery, Silurian) rugose corals are rarely recorded worldwide. South China is one of the regions where the coral-bearing rocks of this interval have developed and are well exposed. However, the oldest record of Silurian rugose corals was from the basal Xiangshuyuan Formation of Shiqian, eastern Guizhou, which was dated as late Rhuddanian age approximately corresponding to the *Conronograptus cyphus* graptolite Zone (Rong & Zhan 2004).

A newly discovered small rugose coral fauna from the Wulipo Bed in Meitan, northern Guizhou, SW China, has been studied for the first time (Fig. 1). The age may be dated as early Rhuddanian approximately corresponding to the *Parakidograptus acuminatus* zone and the *Cystograptus vesiculosus* Zone (Rong Jiayu pers. comm. 2012). These corals are *Streptelasma* sp. 1, *S.* sp. 2, *Crassilasma* sp. and *Meitanolasma muratum* gen. et sp. nov., amongst which *M. muratum* is dominant. Species referred to *Streptelasma* and its relevant genera recorded in China are revised under the modern taxonomic framework (e.g., Neuman 1969, 2003). The new genus *Meitanolasma*, with *M. muratum* as its type, is characterized by the presence of fossula *sensu stricto*, slightly to moderately dilated septa and an open axial region in its late growth stages. The characteristic features of this small rugose coral fauna can be summarized as: all solitary, low diversity, small in sizes, and lack of dissepiments. The maximum preserved length of the corallum is 36.3 mm and the maximum diameter less than 20 mm. It is proposed that these corals might have grown under unfavorable circumstances, i.e., an ecological adversity.

The Wulipo coral assemblage is quite distinct from the Hirnantian coral fauna of South China, which is dominated by streptelasmatic species characteristic of having comparatively large coralla, fossulate structures and strongly dilated septa (He et al. 2007). In addition, there are no associated tabulate corals in the Hirnantian assemblage. The faunal change from Hirnantian to early–mid Rhuddanian probably indicates the earliest Silurian deglaciation, associated with sea level rise and the spread of anoxic water. It also differs markedly from a stratigraphically higher typical Silurian assemblage from the basal Xiangshuyuan Formation by having much lower diversity and lacking typical Silurian forms (Chen et al. 2006). Concerning also information from sedimentology and other fossil groups, we can tentatively conclude that the Wulipo assemblage

could represent the survival interval after the end-Ordovician mass extinction. The recovery of rugose corals in South China may occur much later, in the late Rhuddanian.




Fig. 1. Left part: Composite stratigraphic section and the horizon of solitary rugose corals at Gaojiang, Meitan County, northern Guizhou Province. Right part: Pictures of the holotype of *Meitanolasma muratum* gen. et sp. nov., and selected serial thin sections of this new species. A. Counter view. B. Cardinal view. C. Alar view (cardinal side left). D–H, J, K. Transverse sections. I. Part of a longitudinal section. 5 mm scale bar for A–C; 2 mm scale bar for D–K.

¹State Key Laboratory of Palaeobiology and Stratigraphy, Nanjing Institute of Geology and Palaeontology, Chinese Academy of Sciences (CAS), 39 East Beijing Road, Nanjing 210008, China; gwxwang@nigpas.ac.cn, rbzhan@nigpas.ac.cn

²Nanjing Institute of Geology and Palaeontology, CAS; cmyu@nigpas.ac.cn

References

- Chen, J.Q., He, X.Y. & Tang, L., 2006: Early Silurian (Llandovery) rugose coral radiation in the Upper Yangtze Region. In J.Y. Rong, Z.J. Fang, Z.H. Zhou, R.B. Zhan, X.D. Wang & X.L. Yuan (eds.): *Originations, radiations and biodiversity changes: Evidence from the Chinese fossil record*, 361–380. Science Press.
- He, X.Y., Chen, J.Q. & Xiao, J.Y., 2007: Combination features, paleobiogeographic affinity and mass extinction of the latest Ordovician (Hirnantian) rugosan fauna from northern Guizhou, China. *Acta Geologica Sinica* 81, 23–41.
- Neuman, B.E.E., 1969: Upper Ordovician streptelasmatid corals from Scandinavia. *Bulletin of the Geological Institutions of the University of Uppsala (new series)* 1, 1–73.
- Neuman, B.E.E., 2003: The new early Palaeozoic rugose coral genera *Eurogrewingkia* gen. nov. and *Fosselasma* gen. nov. *Proceedings of the Estonian Academy of Sciences (Geology)* 52, 199–212.
- Rong, J.Y. & Zhan, R.B., 2004: Survival and recovery of brachiopods in early Silurian of South China. In J.Y. Rong & Z.J. Fang (eds.): *Mass extinction and recovery – evidences from the Palaeozoic and Triassic of South China*, 97–126. University of Science and Technology of China Press.

Preliminary study of upper Llandovery and lower Wenlock graptolite fauna of Ziyang and Langao sections, Shaanxi Province, China

JIAN WANG¹, PETR STORCH², XIN WANG¹, JU ZHANG¹, YONG MENG¹, LIPU FU¹
AND RONGSHE LI¹

Ziyang and Langao counties are located in southern Shaanxi province, china (Fig. 1). The regions of Ziyang and Langao belong to the northwestern margin of the Yangtze plate (Rong 2003). There are much Silurian works, mainly about the lower Llandovery and a few about the upper Llandovery (Fu 1985, 2006). In recent years, we also found many the upper Llandovery and lower Wenlock sections in this area. Such as, Ziyang Bajiakou section (2nd), Ziyang Gonglu section (1st) and Langao Qiaoxi section (4th), Langao Qiaodong section (5th) and Langao Laopa section (3rd). Litho-units of these sections belong to Doushangou Formation and Wuxiahe Formation according to reports of China Geological Survey. Doushangou Formation is composed of grey fine sandstone, grey siltstone and grey-yellow mudstone and Wuxiahe Formation is composed of grey siltstone, grey-yellow mudstone and carbonaceous slate. We have collected the upper Llandovery and the lower Wenlock graptolites (Boucek 1933; Lenz 1991; Loydell 1993; Storch 1994; Mu 2002) from these five sections.

Five sections about Telychian (upper Llandovery) and Sheinwoodian (lower Wenlock) strata have been examined bed by bed in Ziyang and Langao counties. After preliminary study, 28 graptolite taxa have been found in the *Stomatograptus grandis*, *Cyrtograptus insectus*, *Cyrtograptus centrifugus*, *Cyrtograptus murchisoni*, and *Monograptus riccartonensis* Zones (Loydell 2011). As follows: *Cyrtograptus sakmaricus*, *Cyrtograptus* cf. *sakmaricus*, *Cyrtograptus* aff. *lapworthi*, *Cyrtograptus* cf. *insectus*, *Cyrtograptus* aff. *insectus*, *Cyrtograptus polyrameus*, *Cyrtograptus bohemicus*, *Cyrtograptus* aff. *bohemicus*, *Cyrtograptus* aff. *murchisoni*, *Cyrtograptus* sp. n., *Diversograptus* cf. *pergracilis*, *Diversograptus* cf. *ramosus*, *Monoclimacis* sp., *Monoclimacis* aff. *geinitzii*, *Monograptus riccartonensis*, *Monograptus priodon*, *Monograptus* sp. n., *Oktavites spiralis*, *Pristiograptus* cf. *meneghinii*, *Pristiograptus praeudubius*, *Retiolites* cf. *australis*, *Retiolites geinitzianus*, *Retiolites* sp., *Streptograptus* aff. *anguinus*, *Streptograptus* cf. *flexuosus*, *Streptograptus* cf. *anguinus*, *Streptograptus* cf. *kaljoi*, *Stomatograptus* cf. *imperfectus*. There are three new species in these species. Study of the fauna is important to sections through Llandovery–Wenlock boundary strata and all of the fossils beneficial complement for South China graptolites.

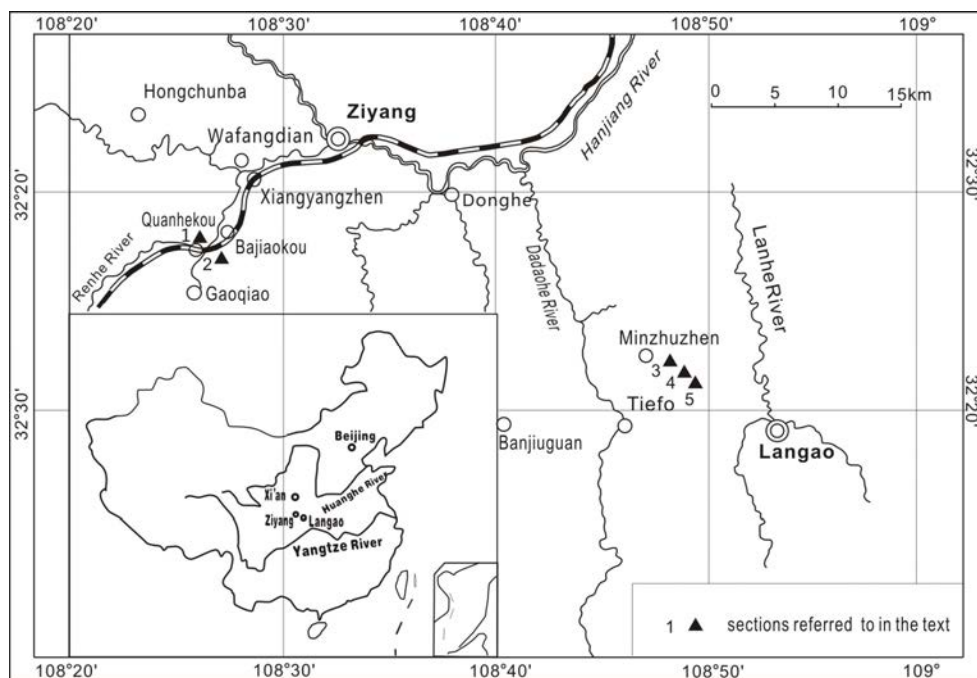


Fig. 1. Locations of the Ziyang and Langao sections.

¹*Xi'an Center Geological Survey, China Geological Survey, Xi'an Youyidonglu, Rd. 438, 710054, China; wangjian_7610@163.com, 27906810@qq.com, zhangju.0331@163.com, xamyong@gov.cn, xaflipu@gov.cn, xalirongshe@gov.cn*

²*Institute of Geology, Academy of Sciences of the Czech Republic, Razvojova 269, 165 02 Praha 6, Czech Republic; storch@gli.cas.cz*

Acknowledgements

This paper is a contribution to the Science and Technology Department of Foreign Affairs, China Geological Survey Project 1212011120144 and 1212011120142 and the IGCP Project 591-The Early to Middle Paleozoic Revolution.

References

- Bouček, B., 1933: Monografie svrchnosilurských graptolitu z celedi Cyrtograptidae. *Prace geologicko-paleontologického ústavu Karlovy university*, 7-83.
- Fu, L.-P., 1985: The upper Llandovery and Lower Wenlock *Cyrtograptus* of Ziyang County, Shaanxi Province, China. *Acta Palaeontologica Sinica*, 24, 322–331.
- Mu, E.Z., 2002: The graptolites of China, 174–944. Science Press.
- Lenz, A.C., 1991: Wenlock (Silurian) graptolites, Cape Phillips Formation, Canadian Arctic Islands. *Transactions of the Royal Society of Edinburgh* 82, 211–237.
- Loydell D.K., 1993: Worldwide correlation of Telychian (Upper Llandovery) strata using graptolites. *Geological Society Special Publication* 70, 323–340.
- Rong, J.-Y., 2003: Silurian paleogeography of China. *Silurian lands and seas paleogeography outside of Laurentia. New York State Museum Bulletin* 493, 243–292.
- Storch P., 1994: Graptolite biostratigraphy of the Lower Silurian (Llandovery and Wenlock) of Bohemia. *Geological Journal* 29, 137–165.

The fossil collections at the Geological Survey of Sweden

LINDA M. WICKSTRÖM¹

The Geological Survey of Sweden (SGU) was founded by Axel Erdmann in 1858. The objectives for establishing the survey was to produce geological maps with full coverage of Sweden, since there was a pronounced need for geological information at the time of the industrial revolution and an increasing population.

From the very beginning, fossils were a part of the geological collections, since it was decided that a palaeontologist also should be included among the staff. The first palaeontologist, Gustaf Linnarsson, was employed in 1870. The fossils were collected in order to define and describe the younger sedimentary bedrock, which in Sweden mainly includes strata from the Lower Palaeozoic. On-shore Lower Palaeozoic strata is mainly present in the south of Sweden, in the Siljan area and along the Caledonides. Off-shore strata are present in the southern Baltic Sea, Bothnian Bay and Bothnian Sea. Most of the specimens kept at the SGU are from Sweden, since they originate from surveys undertaken in Sweden. There are, however, a few specimens from nearby countries such as Norway and Denmark.

The early detailed studies of the sedimentary strata by SGU palaeontologists resulted in many Survey publications and geological maps describing the bedrock in these areas. Quite a few of the publications in Sveriges Geologiska Undersökning Series C or Ca were also published in the journal of the Geological Society of Sweden, today named GFF. During the years, many of the palaeontologists at SGU have been working at the Geological Museum of the Survey (1871–1984), which could be one reason to the current large fossil collection. Estimates suggest that the fossil collection holds at least 100 000 specimens, probably even more. Some of the collectors that have made contributions to the fossil collection are J.G. Linnarsson, J.C. Moberg, G. Holm, N.O. Holst, S.A. Tullberg, G. von Schmalensee, A.H. Westergård, O. Kulling, B. Asklund and P. Thorslund.

The type and figured collection is the most precious part of the geological collections and requests about its content are made on a regular basis. In 2013, the type and figured collection contains approximately 9200 specimens. The oldest cited material is from Linnarsson 1866, in his thesis "Om de Siluriska Bildningarne i Mellersta Westergötland" ("On the Silurian formations in the Middle of Westergötland"). Examples of specimens held at the SGU fossil collection is trilobite type material of the Swedish

Cambrian described by A.H. Westergård, graptolites from the GSSP Diabasbrottet at Hunneberg described by J. Maletz and the only native Swedish crocodile described by Persson (it is from the Cretaceous, though).

Today, the fossil collection is mostly used by researchers from universities in Sweden and worldwide. Approximately 200 fossils are on circulation every year, mainly used for research, but also for display in exhibitions at different museums. The duration of a loan is normally six months and after that the specimen should be returned to SGU. An extension of a present loan may be given if it is requested by the researcher.

Currently, the fossil collection is undergoing digitization, with the aim to increase the availability of the collections by presenting them on the web. At present, 3200 specimens have been recorded in the database. The digitization process also includes scanning of old plates in the literature and the user should then be able to compare these with photographs of the specimen.

Over the years, SGU has noticed that there are specimens that have not been returned in due time or have been noted as “lost” in the records. Therefore, if you are in the possession of specimens that belong to SGU and the loan has expired, please return them as soon as possible. If you need an extension of the loan period, please contact SGU or Linda Wickström for details.

*¹Geological Survey of Sweden, Box 670, 751 28 Uppsala, Sweden;
linda.wickstrom@sgu.se*

Floian–Dapingian conodont biofacies in the marginal Yangtze Platform, South China

RONGCHANG WU¹, SVEND STOUGE², IAN G. PERCIVAL³ AND RENBIN ZHAN¹

The Hunghuayuan Formation, established by Chang & Sheng (1958), consists of a sequence of thick, grey to white grainstone, and is latest Tremadocian–mid Floian in age, and widely distributed on the vast area of the Upper and Lower Yangtze platform (Chen et al. 1995). The Zitai Formation, established by Mu et al. (Nanjing Institute of Geology and Palaeontology, 1974), is of late Floian–early Darriwilian age and characterized by reddish argillaceous limestone intercalated with a few yellowish-green shale beds, conformably underlain by the Hunghuayuan Formation and overlain by the Kuniutan Formation. Systematic and statistical study on conodonts from the uppermost Hunghuayuan and Zitai formations in Shitai County, Anhui Province, paleogeographically located in the margin of the Yangtze Platform, indicates that four conodont biofacies can be recognized, i.e., the *Diaphorodus* biofacies, *Oepikodus* biofacies, *Baltoniodus-Periodon* biofacies and the *Periodon-Protopanderodus* biofacies. The changes of the conodont fauna are related to sea-level changes. Replacement of the *Diaphorodus* biofacies by the *Oepikodus* biofacies, recorded across the uppermost Hunghuayuan Formation and lowermost Zitai Formation, represents a transgression during the late Floian. Another transgression can be distinguished in the upper Zitai Formation, showing the biofacies changing from the *Baltoniodus-Periodon* biofacies to the *Periodon-Protopanderodus* biofacies.

¹*State Key Laboratory of Palaeobiology and Stratigraphy, Nanjing Institute of Geology and Palaeontology, Chinese Academy of Sciences, No. 39, East Beijing Road, Nanjing 210008, China*

²*Geological Museum, University of Copenhagen, Øster Voldgade 5–7, DK-1350 Copenhagen K, Denmark*

³*Geological Survey of New South Wales, W.B. Clarke Geoscience Centre, 947–953 Londonderry Road, Londonderry, NSW 2753, Australia*

References

Chang, M.S. & Sheng, S.F., 1958: The Ordovician formation along the Szechuan–Kweichou border. *Acta Geologica Sinica* 38, 326–342. [in Chinese with English summary]

- Chen, X., Rong, J.Y., Wang, X.F., Wang, Z.H., Zhang, Y.D., Zhan, R.B., Zhou, Z.Y., Chen, T.E., Geng, L.Y., Deng, Z.Q., Hu, Z.X., Dong, D.Y. & Li, J., 1995: Correlation of the Ordovician rocks of China. *International Union of Geological Sciences 31*, 1–104.
- Nanjing Institute of Geology and Palaeontology, 1974: Handbook of stratigraphy and palaeontology in southwestern Region of China, 1–455. Science Press. [in Chinese]

Palaeoenvironmental implications of Early–Middle Ordovician acritarch assemblages in South China

KUI YAN^{1,2} AND JUN LI¹

As primary producers, acritarchs represent the base of the food chain in the Paleozoic marine ecosystem, and are linked with the evolution of other fossil groups and palaeoenvironmental changes. Based on high precision quantitative research, much information about Paleozoic marine ecosystem is provided. In the present study, about 60 samples were collected from the Meitan Formation, Honghuayuan section (Tongzi, Guizhou), and the Dawan Formation, Huanghuachang section (Yichang, Hubei) in South China for quantitative analysis to understand the relationship between acritarch diversity and abundance changes and sea level changes (sea-level curves based on Liu 2006).

Yan et al. (2005) analysed the acritarch diversity and relative abundance in the Honghuayuan section, where four recognized diversity peaks and three drops can be approximately correlated to four sea-level peaks and three sea-level falls. Four peaks in the acritarch diversity curve in the Huanghuachang section appeared in the *suecicus*, lower *hirundo*, lower *clavus* and *austrodentatus* graptolite biozones. The acritarch diversity curves can be partly correlated to the sea-level curves.

We also analyzed relative abundance changes of several selected acritarch taxa to understand how sea-level changes affected acritarch assemblage changes. The genera *Baltisphaeridium*, *Leiosphaeridia*, *Polygonium*, *Peteinosphaeridium*, *Striatotheca*, *Veryhachium*, and the galeata and diacromorph groups were selected within the Meitan Formation in the Honghuayuan section (Tongzi, Guizhou) for relative abundance analysis. The galeata group includes the genera *Cymatiogalea* and *Stelliferidium*, and the diacromorph group includes the genera *Acanthodiacrodium*, *Arbusculidium* and *Dicrodiacrodium*.

The relative abundance trends of *Baltisphaeridium*, *Polygonium*, *Peteinosphaeridium* and the galeata and diacromorph groups are similar, and their relative abundance curves are paralleled to the Early–Middle Ordovician sea-level curves in the Honghuayuan section. When the relative abundances of *Baltisphaeridium*, *Polygonium* and *Peteinosphaeridium*, and the galeata and diacromorph groups were high, sea level was also high. When the relative abundances of *Baltisphaeridium*, *Polygonium* and *Peteinosphaeridium*, and the galeata and diacromorph groups were low, sea level was also low. On the con-

trary, the relative abundance changes of *Leiosphaeridia* and *Striatotheca* shows the opposite relationship to sea-level changes; when the relative abundances of *Leiosphaeridia* and *Striatotheca* were high, but sea level was low, and when the relative abundances of *Leiosphaeridia* and *Striatotheca* were low, sea level was high.

We also analyzed some acritarch relative abundance changes in the Huanghuachang section. Similar to the Honghuayuan section, relative abundance curves of *Baltisphaeridium* and *Polygonium* are more or less paralleled to sea-level curves and that of *Leiosphaeridia* is negatively correlated to sea-level curves. But in contrast to the Honghuayuan section, relative abundance curves of *Peteinosphaeridium*, *Rhopaliophora* and galeata group are similar to that of *Leiosphaeridia*.

This result implies that acritarch diversity changes and relative abundance changes of some important taxa would respond to which environmental facies the sections were located in. More studies are needed to understand how palaeoenvironmental changes affected the acritarch assemblages.

¹*Nanjing Institute of Geology and Palaeontology, Chinese Academy of Sciences, East Beijing Road, 210008 Nanjing, China; kuiyan@nigpas.ac.cn, junli@nigpas.ac.cn*
²*State Key Laboratory of Palaeobiology and Stratigraphy, Nanjing 210008, China*

References

- Liu, J., 2006: Sea-level changes during the Early–Mid Ordovician radiation of South China. In J. Rong, Z. Fang, Z. Zhou, R. Zhan, X. Wang & X. Yuan (eds.): *Originations, radiations and biodiversity changes – evidence from the Chinese fossil record*, 335–360, 875–877. Science Press. [in Chinese with English abstract]
- Yan, K., Li, J. & Liu, J., 2005: Biodiversity of Early–Middle Ordovician acritarchs and sea level changes in South China. *Chinese Science Bulletin* 50, 2362–2368.

Chert-hosted small shelly fossils: An expanded tool for establishing the early Cambrian biostratigraphy

BEN YANG¹, LEI ZHANG², TANIEL DANELIAN³, QINGLAI FENG², HELMUT KEUPP¹ AND MICHAEL STEINER¹

Biostratigraphy based on small shelly fossils (SSFs) from Terreneuvian carbonate sequences has been carried out for decades. It is generally accepted as the tool with the greatest potential for early Cambrian chronostratigraphy because many critical fossil groups had not yet appeared at that time, or were either endemic to specific faunal realms or too rare. For SSFs it has been discussed that many species are facies-limited to shallow-water carbonates or have a diachronous first appearance date (FAD) on different palaeo-continent. However, the assumed connection of SSFs to carbonate facies is likely biased by the applied investigation method. Most SSF studies only applied an approach by etching carbonates with weak organic acids. Although simple physical methods (rock cracking) also have generated data on SSFs from clastic rock sequences, these data are mostly not comparable in quality and quantity with results yielded by etching methods.

Here we use hydrofluoric acid (HF) to etch cherts of a Terreneuvian deeper-water section of the Yangtze Platform (Zhejiang Province, China) to compare SSF contents of the chert facies with the well-known record of carbonates. Our study retrieved considerable amounts of SSFs from early Cambrian siliceous rocks. The SSF assemblage reported here is well comparable with assemblages of other early Cambrian strata (SSF zones 1 to 5) of Kazakhstan and other regions of the Yangtze Platform. EDS analyses of recovered SSFs from cherts revealed a composition of carbon (often with considerable amounts of sulfur), calcium, phosphorus and fluorine. Therefore, it is concluded that the SSFs consisted of organic compounds and phosphate prior to the etching process and were partially replaced by fluorite during the chemical treatment. Even though some chemical replacement occurred during the etching process, it is evident that SSFs can be treated taxonomically and thus can contribute to a sound biostratigraphic assignment of comparably deeper water siliceous sediments of carbonate platforms or non-carbonate sequences. The study indicates that HF etching of early Cambrian siliceous rocks can provide valuable biostratigraphic data on early Cambrian SSFs that are complementary to standard methods.

¹*Department of Earth Sciences, Freie Universität Berlin, Malteserstrasse 74-100, Haus D, Berlin, 12249, Germany; yangben8@gmail.com, keupp@zedat.fu-berlin.de, michael.steiner@fu-berlin.de*

²*China University of Geosciences (Wuhan), Department of Earth Sciences, Wuhan, China; xiaoyao7733692@126.com, qinglaifeng@cug.edu.cn*

³*University Lille 1, Géosystèmes (UMR 8217 CNRS/Lille1), Department of Earth Sciences, Bât SN5, 59655 Villeneuve d'Ascq cedex, France; taniel.danelian@univ-lille1.fr*

Cambrian sponges radiation from Guizhou, South China

XINGLIAN YANG¹, YUANLONG ZHAO¹, ZONGYUAN SUN¹, HAOLIN ZHENG¹
AND YAJIE ZHU¹

Sponges are phylogenetically the most primitive group of multicellular animals, and it is logical that they can be traced very far back in the fossil record (Carrerao & Botting 2008). In China, with ongoing extensive study of early animals, biotas such as the Niutitang and Kaili biotas of Guizhou and Chengjiang Biota of Yunnan, all with numerous sponges, have been important for basic sponge research.

The Niutitang Biota is found in the lower Cambrian Niutitang Formation black shales located at Zunyi (Zhao et al. 1999; Steiner et al. 2001), Jinsha and Danzhai, Guizhou. It is composed of 40 genera of sponges, cnidarians, arthropods, algae and mollusks. Sponges, represented by 22 genera, are the dominant group, accounting for 55% of the total generic diversity of the biota (Yang et al. 2012). *Triticispongia* sp. from the base of the Niutitang Formation at Jinsha may represent the earliest record of sponge body fossils in the Cambrian (Yang et al. 2005). The Niutitang Formation is thus a window into the initial radiation of sponges and the sponges likewise exhibit facies-related variation, with Demospongea being dominant in shallow water facies and Hexactinellida dominant in deep water facies of Guizhou Province, China. These well-preserved sponge fossils have been reported from early Cambrian black shales, not only in the Guizhou Province, but also in western Zhejiang and southern Anhui, south China.

The Kaili Biota is of earliest middle Cambrian age and is preserved in the gray-green shale of the middle-upper part of the Kaili Formation in Balang Village, Gedong Town, Jianhe County, Guizhou Province, SW China. There are seven genera, *Leptomitus*, *Choiaella*, *Halichondrites*, *Hazelia*, *Vauxia* and *Protospongia* and spongia gen. nov., but these taxa make up only six percent of the biota. Sponges in the Kaili Biota are typically Demospongea, with six genera belonging to the Demospongea and only one genus representing Hexactinellida.

The numerous, well-preserved sponges from the Niutitang Formation suggest that the explosive radiation of sponges occurred during the Qiongzhusian stage, and indicate that the appearance of abundant sponges extends down closer to the Precambrian–Cambrian boundary. Study of sponges in the Kaili Biota increases our knowledge of early sponge composition and provides an important record of sponges from the middle

Cambrian of China. Moreover, all Cambrian sponges of Guizhou provide important materials and evidence for research into the more detailed processes of the “Cambrian Explosion” and the early radiation of sponges, by giving us a “slow-motion movie” of the real evolutionary story.

¹*Institute of Resource and Environment, Guizhou University, Guiyang 550003, China; yangxinglian2002@163.com*

References

- Carrerao, G.M. & Botting, J.P., 2008: Evolutionary history of Cambrian speculate sponges: implications for the Cambrian evolutionary Fauna. *Palaios* 23, 124–138.
- Steiner, M., Wallis, E., Erdtmann, B.-D., Zhao, Y.L. & Yang, R.D., 2001: Submarine-hydrothermal exhalative ore layers in black shales from South China and associated fossils – insights into a lower Cambrian facies and bio-evolution. *Palaeogeography, Palaeoecology, Palaeoecology* 169, 165–191.
- Yang, X.L., Sun, Z.Y., Zhao, Y.L., Peng, J. & Zhen, H.L., 2012: The Niutitang Formation, Terreneuvian–Cambrian Series 2, and the Niutitang Biota in Zunyi, Guizhou, South China. *Journal of Guizhou University (Natural Science)* 29, 139–152.
- Yang, X.L., Zhao, Y.L., Wang, Y. & Wang, P.L., 2005: Discovery of sponge body fossils from the late Meishucunian (Cambrian) at Jinsha, Guizhou, South China. *Progress in Natural Science* 15, 708–712.
- Zhao, Y.L., Steiner, M., Yang R.D., Erdtmann, B.-D., Guo, Q.J., Zhou, Z. & Wallis, E., 1999: Discovery and significance of the early metazoan biotas from the Lower Cambrian Niutitang Formation, Zunyi, Guizhou, China. *Acta Palaeontologica Sinica* 38, 132–144.

Oryctocephalus indicus (Reed, 1910) from the lower part of the Kaili Formation at Wangjiayuan, near Tongren City, eastern Guizhou and its biostratigraphic significance

JINLIANG YUAN¹ AND YUANLONG ZHAO²

Oryctocephalus indicus (Reed 1910) occurring at Wangjiayuan, near Tongren City comes from the dark-grey thin bedded to medium bedded limestone intercalated with dark-grey mudstone. This fauna is composed of oryctocephalids, eodiscoids and ptychopariids. Oryctocephalids includes *Oryctocephalus indicus* (Reed 1910), *Oryctocephalus* cf. *americanus* Sundberg et McCollum (2003a) and *Euarthrocephalus taijiangensis* Zhou et Yuan (*in* Yuan et al. 2002); eodiscoids have *Pagetia significans* (Etheridge 1902), *Pagetia* cf. *edura* Jell (1975), *Pagetia taijiangensis* Yuan et Zhao (*in* Yuan et al. 1997); ptychopariids consist of *Taijiangocephalus gedongensis* Yuan et Zhao (*in* Yuan et al. 2002), *Nyella* cf. *rara* (Rasetti 1951), *Kuetsingocephalus wangjiayuanensis* sp. nov., *Parasolenopleura* spp. *Oryctocephalus indicus* (Reed 1910) is widely distributed in India, South China, USA, Korea, Greenland and perhaps Siberia (Egorova et al. 1976, pl. 43, fig. 14; Jell & Hughes 1997; Sundberg et al. 2011); *Oryctocephalus americanus* Sundberg et McCollum (2003a) and *Euarthrocephalus* occur both in USA and South China; *Pagetia significans* (Etheridge 1902) is widely distributed in Australia of *Xystridura templetonensis* Zone, as well as in India, South China of *Oryctocephalus indicus* Zone; *Pagetia edura* Jell (1975) occurs both in Australia of *Xystridura templetonensis* Zone and in South China of *Oryctocephalus indicus* Zone; *Nyella* cf. *rara* (Rasetti 1951) is quite similar to *Nyella rara* (Rasetti 1951; Sundberg & McCollum 2003b, p. 349, fig. 14.14) from the *Amecephalus arrojosensis* Zone. Therefore, the *Oryctocephalus indicus* Zone of South China can be correlated with the *Oryctocephalus indicus* Zone and underlying *Amecephalus arrojosensis* Zone of USA, as well as with the *Xystridura templetonensis* Zone of Australia.

Parasolenopleura Westergård (1953) with *Calymene aculeata* Angelin 1851 as the type species (Westergård 1953, p. 23, pl. 5, figs. 6–10; pl. 6, figs. 1–4) is quite similar to *Pseudosolenoparia* Zhou (*in* Lu et al. 1974) with *P. yankongensis* Zhou as the type species (Zhang et al. 1980, p. 369, 370, pl. 131, figs. 1–7) in general outline of cranidium, glabella and pygidium, both genera are synonymous. *Parasolenopleura* is first recorded in *Oryctocephalus indicus* Zone of South China, but it is quite common in

Sweden and Newfoundland in traditional lower Middle Cambrian, detailed study on phylogeny of *Parasolenopleura* will provide the basis for the precise correlation between South China and North Europe.

¹*Nanjing Institute of Geology and Palaeontology, Chinese Academy of Sciences, Nanjing 210008, China*

²*College of Resource and Environment Engineering, Guizhou University, Guiyang 550003, China*

References

- Angelin, N.P. 1851: *Paleontologia Svecica*.
- Egorova, L.I., Shabanov, Yu.Ya., Rozanov, A.Yu., Savitsky, V.E., Tchernysheva, N.E. & Shishkin, B.B., 1976: *The Elanka and Kuonamka facies stratotype of the lower boundary of the Siberian Middle Cambrian*. Nedra. 228 pp. [in Russian]
- Etheridge, R.Jr., 1902: Evidence of further Cambrian trilobites. *Official contributions to the palaeontology of South Australia* 13, 3–4.
- Jell, P.A., 1975: Australian Middle Cambrian eodiscoids with a review of the superfamily. *Palaeontographica A* 150, 1–97 (plates 1–29).
- Jell, P.A. & Hughes, N.C., 1997: Himalayan Cambrian trilobites. *Special papers in Palaeontology* 58, 1–113.
- Lu, Y.H., Zhang, W.T., Qian, Y.Y., Zhu, Z.L., Lin, H.L., Zhou, Z.Y., Qian, Y., Zhang, S.G. & Wu, H.J., 1974: Cambrian trilobites. In Nanjing Institute of Geology and Palaeontology, Academia Sinica (ed): *A handbook of stratigraphy and palaeontology, southwest China*, 82–107. Science Press. [in Chinese]
- Rasetti, F., 1951: Middle Cambrian stratigraphy and faunas of the Canadian Rocky Mountains. *Smithsonian Miscellaneous Collections* 116, 1–277.
- Reed, F.R.C., 1910: The Cambrian fossils of Spiti. *Memoirs of the Geological Survey of India, Palaeontologia Indica, Series 15*, 7, 1–70.
- Sundberg, F.A. & McCollum, L.B., 2003a: Early and Mid Cambrian trilobites from the outer-shelf deposits of Nevada and California, USA. *Palaeontology* 46, 945–986 (8 plates).
- Sundberg, F.A. & McCollum L.B., 2003b: Trilobites of the lower Middle Cambrian *Poliella denticulata* Biozone (new) of southeastern Nevada. *Journal of Paleontology* 77, 331–359.
- Sundberg, F.A., Zhao, Y.L., Yuan, J.L. & Lin, J.P., 2011: Detailed trilobite biostratigraphy across the proposed GSSP for Stage 5 (“Middle Cambrian” boundary) at the Wuliu-Zengjiayan section, Guizhou, China. *Bulletin of Geosciences* 86, 423–464.
- Yuan, J.L., Zhao, Y.L., Wang, Z.Z., Zhou, Z. & Chen, X.Y., 1997: A preliminary study on Lower-Middle Cambrian boundary and trilobite fauna at Balang, Taijiang, Guizhou, South China. *Acta Palaeontologica Sinica* 36, 494–524. [in Chinese with English summary]
- Yuan, J.L., Zhao, Y.L., Li, Y. & Huang, Y.Z., 2002: *Trilobite fauna of the Kaili Formation (uppermost Early Cambrian–early Middle Cambrian) from southeastern Guizhou, South China*. Shanghai Science and Technology Press. 423 pp. [in Chinese with English summary]
- Westergård, A.H., 1953: Non-agnostidean trilobites of the Middle Cambrian of Sweden. III. *Sveriges Geologiska Undersökning C* 526, 1–58.
- Zhang, W.T., Lu, Y.H., Zhu, Z.L., Qian, Y.Y., Lin, H.L., Zhou, Z.Y., Zhang, S.G. & Yuan, J.L., 1980: Cambrian trilobite faunas of southwestern China. *Palaeontologia Sinica* 159, 1–497 [in Chinese with English summary]

New stratigraphic data on the Ordovician from the Pestovo-1 drill core (the Moscow Syncline, East-European Platform)

ALEXEY ZAITSEV^{1,4}, TATIANA TOLMACHEVA², ELENA RAEVSKAYA³ AND BORIS POKROVSKY⁴

The Pestovo borehole was drilled in the Novgorod region, 20 km west-south-west from the small town Pestovo. It is a single drill core located in the most western part of the Moscow Syncline, in a transition zone between the Baltic and the central part of the Moscow Basin. The Ordovician in the core is 350 m thick and spans the interval from 852.15 to 1201.4 m. First data on the stratigraphic subdivision of the Pestovo drill core were published in 1961 by L.I. Stankevich, who recognized there the Estonian regional stages (Stankevich 1961). According to this subdivision the Ordovician deposits occupy the interval from 921.0 to 1225.5 m whereas the overlying dolomites (852.15–921.0 m) are Middle Devonian (Narva or Aruküla Regional Stage). Later the litho- and biostratigraphic subdivision of the Pestovo drill core was revised by Y.E. Dmitrovskaya in her unpublished doctoral thesis. New data on conodonts, acritarchs and carbon isotopes from the Pestovo drill core allow to evaluate the adopted Ordovician stratigraphy in the region and to refine the ages of proposed stratigraphic units.

The lower boundary of the Ordovician in the Pestovo drill core is considered at a depth of 1225.5 m, at the base of dolomitic quartz sandstones yielding lingulid brachiopods *Obolus appolinis*. This position of the Ordovician base is supported by new data on acritarchs. Acritarch assemblage from the interval 1201.3–1210.32 m is very diverse and contains more than 30 taxa. Presence of *Dasydiacrodium palmatilobum*, *Izhoria angulata*, *Acanthodiacrodium angustum*, *Nelia acifera*, and some other characteristic species indicates a late Furongian age corresponding to the latest part of the *Peltura* trilobite Zone (possibly *P. scarabaeoides* subzone)–earliest *Acerocare* Zone. Tremadocian–lower Darriwilian strata (up to the *Didymograptus bifidus* Zone) in the Pestovo drill core was well dated earlier by graptolites (Sennikov & Obut 2002). Acritarchs from this stratigraphic interval have not been studied before. Occurrence of *Pachysphaeridium balticum* and *P. robustum*, accompanied by various *Baltisphaeridium*, in the interval 1126.0–1152.85 m (Obukhovo Formation) suggests an early Darriwilian (Kunda) age for the enclosing strata. Subdivision of the overlying sediments by acritarchs is difficult due to gradual reduction in acritarch number and diversity.

Conodonts are relatively numerous and diverse through the studied Ordovician with the exception of the upper Meglino–Ratynia formations composed of sandy dolomites. Conodont assemblages are dominated by *Semiacontiodus* and *Drepanoistodus* elements. The distribution of conodonts showed that biostratigraphic subdivision of the Lower and Middle Ordovician proposed earlier is correct in general. The most significant change we propose is the position of the lower boundary of the Upper Ordovician that is shown to be stratigraphically higher by the appearance of *Amorphognathus* in the middle part of Berezaika Formation. Before our studies it was placed at the base of the Berezaika Formation due to the brachiopod data. Conodonts from the top of the Khrevitsa Formation show older (Idavere–Jõhvi regional stages) ages of the strata than previously thought (upper Jõhvi Regional Stage). This may indicate diachronic boundaries of the East Baltic lithostratigraphic units identified in Pestovo drill core, or errors in the lithostratigraphic subdivisions. *Icriodella superba* and *Amorphognathus* found in the samples from the interval 852.0–884.0 m (lower part of the Varlygino Formation) prove that it is of late Katian age, instead of Middle Devonian age, as previously was considered (Stankevich 1961).

Excursions of the carbon isotope curve of the Pestovo drill core do not contradict with the new biostratigraphic data. Eight Baltoscandian chemostratigraphic zones (Ainsaar et al. 2010), corresponding to the interval of Volkhov–Rakvere regional stages, were recognized. Minor variations in the isotopic composition of oxygen suggest a negligible impact by secondary processes on the isotopic composition of the bulk samples. One of the most pronounced isotopic excursions marking the lower half of the undifferentiated interval of the Aseri–Uhaku regional stages is considered to be the middle Darriwilian isotopic event.

¹*M.V. Lomonosov Moscow State University, 1 Leninskie Gory, 119991 Moscow, Russia; alz@geol.msu.ru*

²*A.P. Karpinsky Russian Geological Research Institute, 74 Sredniy prospect, 199106 St. Petersburg, Russia; tatiana_tolmacheva@vsegei.ru*

³*FGUNPP “Geologorazvedka”, 11 Kipovich str., block 2, 192019 St. Petersburg, Russia; lena.raevskaya@mail.ru*

⁴*Geological Institute of the Russian Academy of Sciences, 7 Pyzhevsky, 119017 Moscow, Russia; pokrov@ginras.ru*

References

- Ainsaar, L., Kaljo, D., Martma, T., Meidla, T., Männik, P., Nõlvak, J. & Tinn, O., 2010: Middle and Upper Ordovician carbon isotope chemostratigraphy in Baltoscandia: A correlation standard and clues to environmental history. *Palaeogeography, Palaeoclimatology, Palaeoecology* 294, 189–201.

- Sennikov, N.V. & Obut, O.T., 2002: Testing the chitinozoan zonal succession according to the graptolite zonal scale (Ordovician, Gorny Altai and Moscow Syncline). *News of paleontology and stratigraphy* 5, 51–63.
- Stankevich, L.I., 1961: Key drill cores of USSR. Pestovo key drill core (Novgorod Area). *Proceedings of Oil Research Geological Institute*, 182, 1–92.

Pulses of the Early Ordovician brachiopod radiation in South China

RENBIN ZHAN¹, BING HUANG¹, YAN LIANG¹ AND JISUO JIN²

Led by the early studies of Ordovician biotic radiation (Sepkoski 1979, 1981) and faunal diversification (e.g., Droser & Bottjer 1989; Droser & Sheehan 1995, 1997; Miller & Mao 1995, 1998; Miller & Foote 1996; Miller 1997a, 1997b, 1997c; Miller et al. 1998) and facilitated by the IGCP project 410 (the Great Ordovician Biodiversification), the study on the Ordovician biotic radiation in China has been extensive and intensive, based on integrated taxonomic and biostratigraphic investigations of more than 50,000 fossil specimens of various fossil groups (e.g., graptolites, brachiopods, trilobites, bivalves, and acritarchs; see Zhan & Rong 2003, 2006; Chen et al. 2006; Fang 2006; Li & Yan 2006; Zhang & Chen 2006; Zhou et al. 2006). The diversity change could now be assessed against different graptolite biozones, and diachroneity is known as a common feature of the radiation (Zhan & Harper 2006).

The Ordovician brachiopod radiation of South China includes three diversity acmes which occurred, progressively, in early Floian (late Early Ordovician), middle-late Darriwilian (late Middle Ordovician) and late Katian (late Late Ordovician) (Zhan & Jin 2008a), and manifested respectively by the diversification and ecological expansion of three regional brachiopod faunas, i.e. the *Sinorthis* Fauna (Zhan & Jin 2008b), the *Saucrorthis* Fauna (Zhan et al. 2007) and the *Altaethyrella* Fauna (Rong & Zhan 2004). Detailed palaeontological and biostratigraphical investigations on six classic Lower to Middle Ordovician sections from the Jiangnan Slope to the Upper Yangtze Platform show that the Ordovician brachiopod radiation commenced during the earliest Ordovician and the first radiation acme had an episodic character from off shore, deep water to near shore, shallow water benthic regimes (Fig. 1). The first brachiopod diversity acme was achieved in the upper Jiangnan Slope, Sandu, southeastern Guizhou (Zhan & Jin 2008c). This fauna comprised three brachiopod dominated associations in deep water environments (~BA 4) and contained several precursors that later invaded the shallow Yangtze Platform to become predominant taxa (Zhan & Jin 2008c). The main pulse of radiation occurred in the central area of the Upper Yangtze Platform. It was characterized by a very high brachiopod α - and β -diversities with more than 50 genera and species, and over 20 brachiopod-dominated associations and communities (collectively known as the *Sinorthis* Fauna) that thrived from near-shore to offshore platform settings (Zhan & Rong 2006; Zhan & Jin 2008b). After the flourishing *Sinorthis*

Fauna, some associations, e.g., the *Paralenorthis* Association (Zhan et al. 2006), expanded their benthic regimes to nearer-shore localities, where they combined with some lingulids and the earliest known strophomenoids to mark another diversity acme. This time in a shallow water environment.

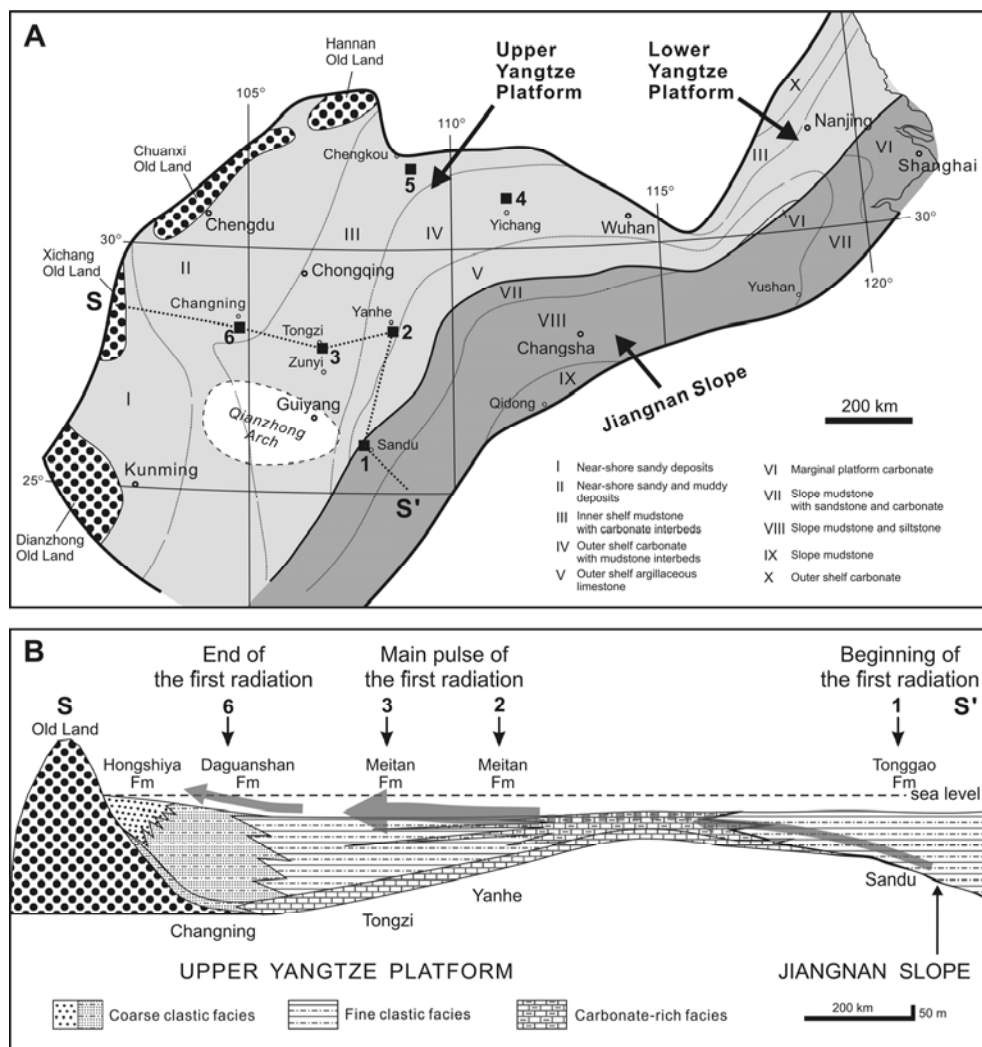


Fig. 1. A. Palaeogeographical positions of six Lower-Middle Ordovician sections investigated particularly for the case study in South China. B. Stratigraphical cross section (S-S') from the Upper Yangtze Platform to the upper Jiangnan Slope showing deposits of mainly Floian age in different palaeogeographical settings. The transparent arrows indicate the stepwise pulses of diversity acmes during the first radiation of the brachiopod GOBE in South China.

¹*State Key Laboratory of Palaeobiology and Stratigraphy, Nanjing Institute of Geology and Palaeontology, Chinese Academy of Sciences, Nanjing 210008, China; rbzhan@nigpas.ac.cn*

²*Department of Earth Sciences, University of Western Ontario, London, Ontario N6A 5B7, Canada; jjin@uwo.ca*

References

- Chen, X., Zhang, Y.D. & Fan, J.X., 2006: A brief introduction to the evolutionary radiation of Ordovician graptolites. In J.Y. Rong, Z.J. Fang, Z.H. Zhou, R.B. Zhan, X.D. Wang & X.L. Yuan (eds.): *Biotic origination and radiation*, 181–196, 856. Science Press. [in Chinese with English abstract]
- Droser, M.L. & Bottjer, D.J., 1989: Ordovician increase in extent and depth of bioturbation: Implications for understanding early Paleozoic ecospace utilization. *Geology* 17, 850–852.
- Droser, M.L. & Sheehan, P.M., 1995: Paleoecological significance of the Ordovician radiation and end Ordovician extinction: evidence from the Great Basin. In J.D. Cooper (ed.): *Ordovician of the Great Basin: Fieldtrip Guidebook and Volume for the Seventh International Symposium on the Ordovician System*, 64–106. The Pacific Section Society for Sedimentary Geology (SEPM).
- Droser, M.L. & Sheehan, P.M., 1997: Paleoecology of the Ordovician radiation: resolution of large-scale patterns with individual clade histories, palaeogeography and environments. *Geobios* 20, 221–229.
- Fang, Z.J., 2006: Ordovician bivalve radiation in the southern China with a discussion on the causes of radiation. In J.Y. Rong, Z.J. Fang, Z.H. Zhou, R.B. Zhan, X.D. Wang & X.L. Yuan (eds.): *Biotic origination and radiation*, 215–258, 861–863. Science Press. [in Chinese with English summary]
- Li, J. & Yan, K., 2006: Radiation of Early–Middle Ordovician acritarchs in South China. In J.Y. Rong, Z.J. Fang, Z.H. Zhou, R.B. Zhan, X.D. Wang & X.L. Yuan (eds.): *Biotic origination and radiation*, 317–333, 871–873. Science Press. [in Chinese with English summary]
- Miller, A.I., 1997a: Comparative diversification dynamics among palaeocontinents during the Ordovician radiation. *Geobios* 20, 397–406.
- Miller, A.I., 1997b: Dissecting global diversity patterns: Examples from the Ordovician radiation. *Annual Review of Ecology and Systematics* 28, 85–104.
- Miller, A.I., 1997c: A new look at age and area: the geographic and environmental expansion of genera during the Ordovician radiation. *Paleobiology* 23, 410–419.
- Miller, A.I. & Foote, M., 1996: Calibrating the Ordovician Radiation of marine life: implications for Phanerozoic diversity trends. *Paleobiology* 22, 304–309.
- Miller, A.I. & Mao, S.G., 1995: Association of orogenic activity with the Ordovician radiation of marine life. *Geology* 23, 305–308.
- Miller, A.I. & Mao, S.G., 1998: Scales of diversification and the Ordovician radiation. In McKinney, M.L. & Drake, J.A. (eds), *Biodiversity dynamics – turnovers of populations, taxa, and communities*, 288–310. Columbia University Press.
- Miller, A.I., Holland, S.M., Droser, M.L. & Patzkowsky, M.E., 1998: Dynamics of the Ordovician radiation: a comment on Westrop and Adrain. *Paleobiology* 24, 524–528.
- Rong, J.Y. & Zhan, R.B., 2004: Late Ordovician brachiopod mass extinction of South China. In J.Y. Rong & Z.J. Fang (eds.): *Biotic mass extinction and recovery afterwards – evidences from South China*, 71–96. China University of Science and Technology Press. [in Chinese with English abstract]
- Sepkoski, J.J.Jr., 1979: A kinetic model of Phanerozoic taxonomic diversity II. Early Phanerozoic families and multiple equilibria. *Paleobiology* 5, 222–251.
- Sepkoski, J.J.Jr., 1981: A factor analytic description of the Phanerozoic marine fossil record. *Paleontology* 7, 36–53.

- Zhan, R.B. & Rong, J.Y., 2003: Preliminary investigation on Early to Middle Ordovician brachiopod biodiversity of South China. In G.L. Albanesi, M.S. Beresi & S.H. Peralta (eds.): Ordovician from the Andes. *INSUGEO Serie Correlacion Geologica* 17, 347–353.
- Zhan, R.B. & Harper, D.A.T., 2006: Biotic diachroneity during the Ordovician radiation: evidence from South China. *Lethaia* 39, 211–226.
- Zhan, R.B. & Rong, J.Y., 2006: Early to Mid Ordovician brachiopod radiation of South China. In J.Y. Rong, Z.J. Fang, Z.H. Zhou, R.B. Zhan, X.D. Wang & X.L. Yuan (eds.): *Biotic origination and radiation*, 250–283, 865–866. Science Press. [in Chinese with English summary]
- Zhan, R.B. & Jin, J.S., 2008a: Aspects of recent advances in the Ordovician stratigraphy and palaeontology of China. *Palaeoworld* 17, 1–11.
- Zhan, R.B. & Jin, J.S., 2008b: Diversity analysis of the Early Ordovician *Sinorthis* Fauna (Brachiopoda) from the Meitan Formation of Zunyi, northern Guizhou, South China. *Transactions of the Royal Society of Edinburgh* 98, 239–251.
- Zhan, R.B. & Jin, J.S., 2008c: Onshore migration of a deep-water brachiopod fauna from the Lower Ordovician Tonggao Formation, Jiangnan Slope, southeastern Guizhou Province, South China. *Canadian Journal of Earth Sciences* 45, 141–157.
- Zhan, R.B., Jin, J.S. & Rong, J.Y., 2006: β -diversity fluctuations in Early–Mid Ordovician brachiopod communities of South China. *Geological Journal* 41, 271–288.
- Zhan, R.B., Jin, J.S. & Li, G.P., 2007: The *Saucrorthis* Fauna (Brachiopoda) and its implications for the Ordovician radiation in South China. *Acta Palaeontologica Sinica* 46 (supplement), 515–522. [in English with Chinese abstract]
- Zhang, Y.D. & Chen, X., 2006: Evolutionary radiation of the Early–Middle Ordovician graptolites in South China. In J.Y. Rong, Z.J. Fang, Z.H. Zhou, R.B. Zhan, X.D. Wang & X.L. Yuan (eds.): *Biotic origination and radiation*, 285–316, 867–869. Science Press. [in Chinese with English summary]
- Zhou, Z.Y., Yuan, W.W. & Zhou, Z.Q., 2006: Ordovician trilobite radiation in the South China block. In J.Y. Rong, Z.J. Fang, Z.H. Zhou, R.B. Zhan, X.D. Wang & X.L. Yuan (eds.): *Biotic origination and radiation*, 197–213, 857–859. Science Press. [in Chinese with English summary]

Paleobiogeographic patterns of the graptolite evolution during the Late Ordovician extinction in South China

LINNA ZHANG^{1,2}, JUNXUAN FAN², MICHAEL J. MELCHIN³, QING CHEN^{1,2}, SHUANG-YE WU⁴, DANIEL GOLDMAN⁴, CHARLES E. MITCHELL⁵ AND H. DAVID SHEETS⁵

Here we employed species distribution models (SDMs), a numerical method widely adopted in modern ecological research, to study the paleobiogeographic changes of graptolite species during the Late Ordovician mass extinction. This method, based on the habitat requirements of species, can establish the link between the observed distributions of species with the environmental data in the known distribution area, and therefore predict the potential geographic distribution of the species and its dynamic changes. The Geobiodiversity Database (GBDB, www.geobiodiversity.com) was used to prepare the dataset for the present study, including the biostratigraphic data, species occurrences and environmental data. The time interval of late Katian to Hirnantian, i.e., from the *Dicellograptus complexus* Biozone to the *Metabolograptus persculptus* Biozone was divided into four time slices. Nine long-ranging graptolite species were chosen as the study objects, six of which belong to the Diplograptina and three to the Neograptina. Twenty-seven potential geographic distribution maps of the graptolites species were generated by using Maxent, a powerful program for SDM analyses, and the ArcGIS software.

By investigating the dynamics of the potential distributions of each graptolite species during the successive time slices, we found that the graptolite species of different clades exhibit different paleobiogeographic patterns while facing the Late Ordovician mass extinction. The geographical ranges of the Diplograptina decreased during the extinction event, while those of the Neograptina remained stable or increased from the *Paraorthograptus pacificus* Biozone (e.g., *Korenograptus lacinosus*) or the *Metabolograptus extraordinarius* Biozone to the *M. persculptus* Biozone, showing a significant influx and spread in the Hirnantian.

¹Graduate University of Chinese Academy of Sciences, Beijing 100049, China; zhanglinna88@gmail.com, heroqqr@gmail.com

²State Key laboratory of Palaeobiology and Stratigraphy, Nanjing Institute of Geology and Palaeontology, Chinese Academy of Sciences, Nanjing 210008, China; fanjunxuan@gmail.com

³*Department of Earth Sciences, St. Francis Xavier University, Antigonish, NS B2G 2W5, Canada; mmelchin@stfx.ca*

⁴*Department of Geology, University of Dayton, 300 College Park, Dayton, Ohio 45469-2364, USA; swu001@udayton.edu, dgoldman1@udayton.edu*

⁵*Department of Geology, University at Buffalo, SUNY, 411 Cooke Hall, Buffalo, NY 14260-4600, USA; cem@buffalo.edu, hsheets@buffalo.edu*

New evidence for the Silurian/Devonian boundary in the Changwantang section, Guangxi Province, South China

WEN-JIN ZHAO¹, GUO-DONG JIA² AND MIN ZHU¹

Southern Guangxi is one of important areas for the study of the Silurian/Devonian boundary (SDB) in China. Some biostratigraphic attempts were made to define the exact level of the SDB in Yulin and Qinzhou regions (Wang 1977; Mu et al. 1983, 1988), however no consensus has been reached because the indicative fossils (graptolite *Monograptus uniformis*, conodont *Icriodus woschmidti* and trilobite *Warburgella rugulosa*) are not coexistent in South China (Zhao et al. 2010, 2011). Since Mann et al. (2001) reported the first isotope curve based on organic carbon for the SDB at Klouk in the Czech Republic (GSSP), comparable curves of $\delta^{13}\text{C}_{\text{org}}$ across the SDB have been provided at several locations, including sections from Turkey and China (Buggisch & Mann 2004; Herten et al. 2004; Kranendonck 2004; Zhao et al. 2010, 2011). Previous studies suggested that a distinct positive excursion of $\delta^{13}\text{C}_{\text{org}}$ from the uppermost Silurian to the lowermost Devonian represents a global bioproductivity event (Mann et al. 2001). This distinct trend from the isotopic composition of organic carbon across the SDB seems to provide a chemostratigraphic reference for a worldwide correlation of the SDB (Zhao et al. 2010). Recently, we applied organic geochemistry (including several indexes, such as $\delta^{13}\text{C}_{\text{org}}$, Ph/nC₁₈, Pr/nC₁₇) together with graptolite biostratigraphy as a tool to identify the SDB in the Changwantang section of Yulin, South Guangxi, and set up a renewed late Silurian–Lower Devonian sequence framework in the region. Our results suggest that the variations of some indexes of organic geochemistry can be correlated to the representative curve of the SDB at the Klouk and Fetlika sections. In spite of the absence of some index fossils, including the conodont *I. woschmidti* and the trilobite *W. rugulosa*, the exact level of the SDB in the Changwantang section can be located in the upper part of the Fangcheng Formation, which is consistent with available paleontological data.

¹Key Laboratory of Vertebrate Evolution and Human Origin of CAS, Institute of Vertebrate Paleontology and Paleoanthropology, Chinese Academy of Sciences (CAS), PO Box 643, Beijing 100044, China; zhaowenjin@ivpp.ac.cn, zhumin@ivpp.ac.cn

²Guangzhou Institute of Geochemistry, Chinese Academy of Sciences, 511 Kehua Street, Tianhe District, Guangzhou 510640, China; jiagd@gig.ac.cn

References

- Buggisch, W. & Mann, U., 2004: Carbon isotope stratigraphy of Lochkovian to Eifelian limestones from the Devonian of central and southern Europe. *International Journal of Earth Science* 93, 521–541.
- Herten, U., Mann, U. & Yalçin, M.-N., 2004: Chemostratigraphic localization of the Silurian/Devonian boundary in the Palaeozoic of Istanbul (Esenyali, pendik-Istanbul) by stable carbon isotope composition. In Istanbul University (ed.): *Proceedings of International Symposium on Earth System Sciences 2004*, 321–334. Istanbul University Press.
- Kranendonck, O., 2004: *Geo- and biodynamic evolution during Late Silurian/Early Devonian time (Hazro Area, SE Turkey)*. Grafische Betriebe, Forschungszentrum Jülich GmbH. 268 pp.
- Mann, U., Herten, U., Kranendonck, O., Poelchau, H.-S., Stroetmann, J., Vos, H., Wilkes, H., Suchý, V., Brocke, R., Wilde, V., Müller, A., Ebert, J., Bozdogan, N., Soylu, C., El-Hassani, A. & Yalçin, M.-N., 2001: Dynamics of the Silurian/Devonian boundary sequence: sedimentary cycles vs. organic matter variation. *Terra Nostra* 2001, 44–48.
- Mu, E.-Z., Chen, X., Ni, Y.-N., Mu, D.-C., Yun, J.-L., Wei, R.-Y., Yao, Z.-G., Yin, B.-A., Shi, W.-J. & Zhang, J.-D., 1983: The new observation on Silurian and Devonian strata in Qinzhou and Yulin regions of Guangxi. *Journal of Stratigraphy* 7, 60–63. [in Chinese]
- Mu, E.-Z., Chen, X., Ni, Y.-N., Mu, D.-C., Yun, J.-L., Wei, R.-Y., Yao, Z.-G., Yin, B.-A., Shi, W.-J. & Zhang, J.-D., 1988: The Silurian and Devonian in Qinzhou and Yulin regions of Guangxi. *Journal of Stratigraphy* 12, 241–254. [in Chinese with English abstract]
- Wang, X.-F., 1977: The discovery of the latest Silurian and Early Devonian monograptids from Qinzhou, Guangxi and its significance. *Acta Geologica Sinica* 51, 190–205. [in Chinese with English abstract]
- Zhao, W.-J., Herten, U., Zhu, M., Mann, U. & Lücke, A., 2010: Carbon isotope stratigraphy across the Silurian-Devonian transition in Zoige (West Qinling), China. *Bollettino della Società Paleontologica Italiana* 49, 35–45.
- Zhao, W.-J., Wang, N.-Z., Zhu, M., Mann, U., Herten, U. & Lücke, A., 2011: Geochemical stratigraphy and microvertebrate assemblage sequences across the Silurian/Devonian transition in South China. *Acta Geologica Sinica* 85, 340–353.

Comments on some important issues about the GSSP establishment of the Cambrian Stage 5

YUANLONG ZHAO¹, JINLIANG YUAN², QINGJUN GUO³, LEIMING YIN², JIN PENG¹, XINGLIAN YANG¹ AND CHUNJIANG WANG⁴

The FAD of *Oryctocephalus indicus* was originally proposed as the lower boundary of Cambrian Stage 5 in 1999 and was accepted as a potential biomarker by the ISCS. There have been more than ten years since the Working Group on Stage 5 was established in 2001. It also has been ten years since Fletcher first proposed the FAD of *Ovatoryctocara granulata* as another potential boundary marker of the Cambrian Stage 5. Several field excursions have been organized to explore these and other potential boundary levels, resulting in a delayed establishment of a GSSP for Cambrian Stage 5 through the two competing views on FAD proposals of *Oryctocephalus indicus* in the Wuliu-Zengjiayan section and *Ovatoryctocara granulata* in the Molodo section. Some important factors or arguing points affecting the establishment of the GSSP for Stage 5 are summarized as follows.

Geographic distribution of potential FADs for Stage 5

Oryctocephalus indicus was first described from the Himalayan region and is widely distributed in Korea, South China, Greenland, United States and Siberia. *Oryctocephalus reticulatus* from Siberia is significantly distinguished from *O. indicus* by the undeveloped second and third pairs of transglabellar furrows. However, many specimens of *O. reticulatus* from the Molodo River show developed second and third transglabellar furrows. As for the specimens with poorly developed transglabellar furrows, this may result from intense compression, since some of them also have very shallow transglabellar furrows. Hence, many specimens of *O. reticulatus* should be reassigned to *O. indicus*. Some scholars have long argued whether *O. reticulatus* is the synonym of *O. indicus*.

Recently, some new localities of *O. indicus* have been recognized in South China, such as the Kaili Formation at Sanwan section in Nangao, Danzhai County, Guizhou Province. The Tianpeng Formation in Mengzi, Yunnan Province, deposited in shallow water platform facies, also yields *O. indicus* at the bottom of this formation. *Ovatoryctocara granulata* is mainly distributed in Siberia and Greenland, as well as Newfoundland with only three specimens. In South China, specimens originally assigned to *Ovatoryctocara granulata* have been reassigned as *Ovatoryctocara* cf. *granulata*. As of yet, *Ovatoryctocara granulata* has not been confirmed from China.

The Wuliu-Zengjiayan section in Balang, Jianhe County, Guizhou Province, China – a candidate for the GSSP for Stage 5

A majority of scholars hold the view that the *Bathynotus holopygus* or *Bathynotus guichowensis*-*Ovatoryctocara* cf. *granulata* Zone beneath *O. indicus* at the Wuliu-Zengjiayan section can be correlated with the *Ovatoryctocara* Zone at the Molodo River section, because the trilobite *Oryctocephalops*, *Protoryctocephalus* in the *Ovatoryctocara* Zone is widely distributed in China. The Wuliu-Zengjiayan section can thus be correlated to the Mediterranean region through the Molodo River section. It must be pointed out that the Mediterranean sections belong to platform facies during the interval between Cambrian Stage 4 and 5. In addition, the Mediterranean trilobites are regional fossils and, together with lacuna, result in difficulty of correlation outside this region. Despite this, there are certain advantages for the correlation of the boundary of Cambrian Stage 3 and Stage 4 in both the Mediterranean region and South China with its widely distributed occurrence of *Redlichia*.

Some suggestions on the study of Molodo River section in Siberia: (1) the upper boundary of *Ovatoryctocara* Zone is difficult to determine since *Ovatoryctocara* has expanded to the lower–middle part of the *Kounamkites* Zone; (2) *Kounamkites* are regional ptychopariids with restricted distribution and correlation difficulties. It is suggested to use *Oryctocephalus indicus* or *Oryctocephalus reticulatus* to define the upper boundary.

Principles for the GSSP establishment and the GSSP establishment of Stage 5

The International Commission on Stratigraphy (ICS) has introduced detailed requirements for establishing GSSPs (Remane et al. 1996). Recently, these requirements have been restated again (Gaines et al. 2011), including geological and other requirements, which are directly related with the GSSP establishment for Stage 5. Required is an adequate thickness of sediments and that a candidate section can be easily accessed. The Molodo River section fails both of these requirements. The section is highly condensed, containing six trilobite zones in the Kuonamka Formation over an interval of only 44.4 m. The section is located above the Arctic Circle (~69°N) and difficult to access. Both of these aspects of the Molodo River section do not meet the recommendations for a GSSP. In contrast, the Wuliu-Zengjiayan section contains three trilobite zones in the Kaili Formation over an interval of 214 m. It is also easily accessible with ordinary vehicles and can be connected with the whole world through expressways, railways and airlines. Access to the outcrop at the Wuliu-Zengjiayan section is unrestricted throughout all seasons.

¹College of Resource and Environment Engineering, Guizhou University, Guiyang 550003, China

²Nanjing Institute of Geology and Palaeontology, the Chinese Academy of Sciences, Nanjing, 210008, China

³Center for Environmental Remediation, Institute of Geographic Sciences and Natural Resources Research, Chinese Academy of Sciences, Beijing, 100101, China

⁴State Key Laboratory of Petroleum Resources and Prospecting, China University of Petroleum, Beijing, 102249, China

References

- Gaines, R.R., Mering, J.A., Zhao, Y. & Peng, J., 2011: Stratigraphic and microfacies analysis of the Kaili Formation, a candidate GSSP for the Cambrian Series 2–Series 3 boundary. *Palaeogeography, Palaeoclimatology, Palaeoecology* 311, 171–183.
- Remane, J., Bassett, M.G., Cowie, J.W., Gohrbandt K.H., Lane, H.R., Michelsen O. & Wang, N., 1996: Revised guidelines for the establishment of global chronostratigraphic standards by the International Commission on Stratigraphy (ICS). *Episodes* 19, 77–81.

Geochemistry of dental bioapatite, the key to palaeoclimate

ŽIVILÉ ŽIGAITE^{1,2}, BENJAMIN KEAR³, MICHAEL M. JOACHIMSKI⁴, THOMAS TÜTKEN⁵, MARTIN WHITEHOUSE⁶ AND HENNING BLOM²

Chemical and isotopic compositions of dental bioapatites have gained wide recognition as paleoenvironmental proxies, first demonstrated on modern fish teeth (Longinelli & Nuti 1973a, 1973b; Kolodny et al. 1983) establishing a major link between bioapatite oxygen isotopic compositions and climate (e.g., Trotter et al. 2008; Joachimski et al. 2009; Zigaite et al. 2010; Barham et al. 2012). Advances in analytical techniques and methods (Dettman et al. 2011; Zigaite et al. 2012), as well as most recent experimental work on seabreams (*Sparus aurata*) by Pucéat et al. (2010) clearly defines the potential of aquatic vertebrate dental biomineral in palaeoenvironmental research.

Plesiosaur teeth and lungfish tooth plates from the Lower Cretaceous high-latitude sequences of SE Australia, representing temperate to cold and seasonally freezing environment, were analysed for stable oxygen isotope compositions. Two methods for obtaining ¹⁸O/¹⁶O ratios have been applied: (1) *in-situ* δ¹⁸O measurements of all the fluorapatite oxygen components within the enamel, enameloid and dentine have been carried out using a secondary ion microprobe, and (2) bulk δ¹⁸O values of the separate phosphatic component of bioapatite have been measured through silver phosphate precipitation and high-temperature reduction mass-spectrometry. Dentine proved to be diagenetically susceptible, showing moderate variations in isotopic values, particularly those obtained by secondary ion microprobe. In contrast, both methods provided highly adequate and repeatable isotopic ratios within the enamel and enameloid in all the examined sequences, independently suggesting freezing climatic conditions, which confirm the existing sedimentological data for permafrost. The rare earth element (REE) abundances, analysed *in situ* using laser ablation inductively coupled plasma mass-spectrometry, supported the selective geochemical resilience of tissues, favouring enamel as the most reliable biomineral proxy for palaeoclimate research.

¹*School of Geography, Earth, and Environmental Sciences, University of Birmingham, B15 2TT Edgbaston, Birmingham, UK; zivile.zigaite@bham.ac.uk*

²*Subdepartment of Evolution and Development, Uppsala University, Norbyvägen 18A, SE-75236 Uppsala, Sweden; henning.blom@ebc.uu.se*

³Department of Earth Sciences, Uppsala University, Villavägen 16, SE-75236 Uppsala, Sweden; benjamin.kear@geo.uu.se

⁴Geozentrum Nordbayern, University of Erlangen-Nürnberg, Schlossgarten 5, D-91054 Erlangen, Germany; joachimski@geol.uni-erlangen.de

⁵Steinmann Institute for Geology, Mineralogy and Palaeontology, University of Bonn, Poppelsdorfer Schloss, D-53115 Bonn, Germany; tuetken@uni-bonn.de

⁶Laboratory for Isotope Geology, Naturhistoriska Riksmuseet, Frescativägen 40, Box 50 007, SE-104 05 Stockholm, Sweden; martin.whitehouse@nrm.se

References

- Barham, M., Joachimski, M.M., Murray, J. & Williams, D.M., 2012: Diagenetic alteration of the structure and $\delta^{18}\text{O}$ signature of Palaeozoic fish and conodont apatite: Potential use for corrected isotope signatures in palaeoenvironmental interpretation. *Chemical Geology* 298–299, 11–19.
- Dettman, D.L., Kohn, M.J., Quade, J., Ryerson, F.J., Ojha, T.P. & Hamidullah, S., 2011: Seasonal stable isotope evidence from a strong Asian monsoon throughout the past 10.7 m.y. *Geology* 29, 31–34.
- Joachimski, M.M., Breisig, S., Buggisch, W., Talent, J.A., Mawson, R., Gereke, M., Morrow, J.R., Day, J. & Weddige, K., 2009: Devonian climate and reef evolution: insights from oxygen isotopes in apatite. *Earth and Planetary Science Letters* 284, 599–609.
- Kolodny, Y., Luz, B. & Navon, O., 1983: Oxygen isotope variations in phosphate of biogenic apatites. I. Fish bone apatite – rechecking the rules of the game. *Earth and Planetary Science Letters* 64, 398–404.
- Longinelli, A. & Nuti, S., 1973a: Revised phosphate-water isotopic temperature scale. *Earth and Planetary Science Letters* 19, 373–376.
- Longinelli, A. & Nuti, S., 1973b: Oxygen isotope measurements from fish teeth and bones. *Earth and Planetary Science Letters* 20, 337–340.
- Pucéat, E., Joachimski, M.M., Bouilloux, A., Monna, F., Bonin, A., Montreuil, S., Morinière, P., Henard, S., Mourin, J., Dera, G. & Quesne, D., 2010: Revised phosphate-water fractionation equation reassessing palaeotemperatures derived from biogenic apatite. *Earth and Planetary Science Letters* 298, 135–142.
- Trotter, J.A., Williams, I.S., Barnes, C.R., Lecuyer, C. & Nicoll, R.S., 2008: Did cooling oceans trigger Ordovician biodiversification? Evidence from conodont thermometry. *Science* 321, 550–554.
- Žigaitė, Ž., Joachimski, M.M., Lehnert, O. & Brazauskas, A., 2010: $\delta^{18}\text{O}$ composition of conodont apatite indicates climatic cooling during the middle Pridoli. *Palaeogeography, Palaeoclimatology, Palaeoecology*, 294, 242–247.
- Žigaitė, Ž., Kear, B., Pérez-Huerta, A. & Jeffries, T., 2012: Do fossil vertebrate biominerals hold the key to Palaeozoic climate? In E. Frossard, S. Bernasconi, F. Tamburini & A. Paytan (eds.): *Development of isotopic tracers for a better understanding of the phosphorus cycle*, 75–76. ETH Zürich.

Stable oxygen isotope compositions in shark enameloid as a proxy to seawater chemistry

ŽIVILĚ ŽIGAITE^{1,2}, IVAN SANSOM¹, MARTIN WHITEHOUSE³ AND IAN BOOMER¹

Dental tissues of modern shark species, Blacktip Reef shark (*Carcharhinus melanopterus*) and Sand Tiger shark (*Carcharias taurus*), have been analysed for oxygen isotopic compositions using a Cameca 1280 secondary ion microprobe at the NORDSIM facility (Naturhistoriska Riksmuseet, Stockholm). The sharks were growing their teeth in monitored environment of constant temperature and salinity of the tropical ocean tank at the Blackpool Sea Life Center (UK), where after being shedded they were collected from the substrate. The high spatial resolution of the ion microprobe as well as the triple-layered enameloid organization of the teeth (Andreev & Cuny 2012) allowed to target two layers of enameloid (parallel-bundled enameloid (PBE), and tangle-bundled enameloid (TBE), as well as the dentine. The resulting $\delta^{18}\text{O}$ values were replicable within each of the separate tissues of the tooth (PBE in particular) and within each species. The monitored ocean tank temperatures were reproduced using the bioapatite fractionation equation by Puc at et al. (2010). However, the $\delta^{18}\text{O}$ values appeared to be species-specific, resulting in a 2‰ average difference. This offset between two species can be related to the 2.5‰ to 2.9‰ taxonomic offsets observed in fossil vertebrate bioapatite (Zigaite et al. 2010; Barham et al. 2012). The resulting discrepancy provides unique insight to possible ‘vital effects’ and species-specific dental biomineralization patterns in sharks.

¹*School of Geography, Earth, and Environmental Sciences, University of Birmingham, B15 2TT Edgbaston, Birmingham, UK; zivile.zigaite@bham.ac.uk, i.j.sansom@bham.ac.uk, i.boomer@bham.ac.uk*

²*Subdepartment of Evolution and Development, Uppsala University, Norbyv agen 18A, SE-75236 Uppsala, Sweden*

³*Laboratory for Isotope Geology, Naturhistoriska Riksmuseet, Frescativ agen 40, Box 50 007, SE-104 05 Stockholm, Sweden; martin.whitehouse@nrm.se*

References

- Andreev, P.S. & Cuny, G., 2012: New Triassic stem selachimorphs (Chondrichthyes, Elasmobranchii) and their bearing on the evolution of dental enameloid in Neoselachii. *Journal of Vertebrate Paleontology* 32, 255–266.
- Barham, M., Joachimski, M.M., Murray, J., & Williams, D.M., 2012: Diagenetic alteration of the structure and $\delta^{18}\text{O}$ signature of Palaeozoic fish and conodont apatite: Potential use for corrected isotope signatures in palaeoenvironmental interpretation. *Chemical Geology* 298–299, 11–19.
- Pucéat, E., Joachimski, M.M., Bouilloux, A., Monna, F., Bonin, A., Montreuil, S., Moriniere, P., Henard, S., Mourin, J., Dera, G. & Quesne, D., 2010: Revised phosphate-water fractionation equation reassessing palaeotemperatures derived from biogenic apatite. *Earth and Planetary Science Letters* 298, 135–142.
- Žigaitė, Ž., Joachimski, M.M., Lehnert, O. & Brazauskas, A. 2010: $\delta^{18}\text{O}$ composition of conodont apatite indicates climatic cooling during the middle Pridoli. *Palaeogeography, Palaeoclimatology, Palaeoecology*, 294, 242–247.



The abstracts within this volume were presented at the 3rd IGCP 591 Annual Meeting, which was held in Lund, Sweden, in June 2013. This meeting was co-arranged with the International Subcommittee on Cambrian Stratigraphy (ISCS), the International Subcommittee on Ordovician Stratigraphy (ISOS) and the International Subcommittee on Silurian Stratigraphy (ISSS). The formal theme of the meeting was 'Early Palaeozoic Global Change'.



LUND
UNIVERSITY

LUND UNIVERSITY

Department of Geology
Sölvegatan 12
SE-223 62 Lund, Sweden
ISBN: 978-91-86746-87-2



Addendum

Insight into the systematic position and functional morphology of lentilform columnals from the Billingen and Volkhov regional stages (Floian–Lower Dapingian, Ordovician) of the Baltic

SERGEY V. ROZHNOV¹

Numerous isolated lenticular columnals, described in the 19th century by Eichwald (1860) as *Haplocrinus monile*, are the most abundant fossils in some beds of Billingen and Volkhov stages of the Baltic. Despite the mass occurrence in many localities, their systematic position among the other pelmatozoan echinoderms is unclear. Yeltyshewa (1964) referred these columnals to the formal genus *Pentagonocyclicus*. The findings of stems, formed by lenticular columnals articulated with crowns, allow us surely to put them into iocrinids (Disparida, Crinoidea) and require the allocation of a new genus in this family. The structure of cups, with five basal plates, five radial plates and one upper radianal plate located within the cup and which originates in the upper radial C confirms this. The anal tube joins to the left side of the radianal plate, and the arm joins to the right side of the plate. Arms branch isotomously at least two times. The crown is typically iocrinid-like, with some differences compared to the other described genera. The proxistele is composed of pentagonal or star-shaped columnals, separated by radially arranged pentamers, as is typical for iocrinids. But the mesistele, isolated columnals that are the most common, is very different from the proxistele and mesistele of other iocrinids. The seven or eight most proximal columnals of the proxistele are very low and have stellate shape with rays beneath the sutures between the radial plates. They are characterized by a wide rounded-pentagonal axial channel and a narrow articular surface with two or three weakly expressed ridges in each pentamer. Proxistele columnals, located more distally to the cup, become gradually higher and increasingly bulbous in the middle part, then become turbinate. The mesistele is built by columnals of three, sometimes four orders, sharply differing in diameter, and with very narrow axial channel. Columnals of the last, third or fourth order differ greatly from lenticular columnals of the other orders by their small size (they are narrow and low) and pentagonal, rarely stellate, shape. They connect other columnals, ranging in slightly depth facet of a neighboring columnal. Sometimes they are almost invisible from the side, as they are nearly completely covered by the adjacent columnals. Columnals of other orders are similar to each lenticular shape with a sharp or smooth bend at the equator, but differ in size and dominant sculpture at the equatorial rim of the

columnal. Sculpture on the equatorial bend is formed by spines, blades, and continuous sharpened or fringed rim. Sometimes the sculpture at different pentamers of one columnal has its own peculiarities. The crown was large enough for disparids and the maximal diameter of the stem columnal it is quite consistent and was also quite typical for disparids. But in terms of physical loads that the stem was able to withstand, this diameter was indicative only for the proxistele. In the mesistele, the diameter of the smallest columnals, that link larger columnals of other orders, defines the withstand load. Diameters of the columnals of the highest order, linking the mesistele, are usually no more than one-third of the proxistele diameter. As a result, only the smallest columnals are functionally significant for the stem strength. This could promote a good bending of the theca, but the functional role of the thickened lenticular columnals is questionable. It could be, for example, an excess in the organism calcium carbonate depot. But usually, a massive carbonate skeleton and pronounced rough sculpture are characteristic for warm-water, high-carbonate environments, but the Billingen Sea at the time of the echinoderm invasion was a cool-water and low-carbonate environment. The weakness of the joints of the stem is supported by complete disintegration into separate columnals and the rarity of even small articulated fossil fragments. The specific gravity of the stem should be close to the specific gravity of water, because of weak collagen articulation joints of the stem columnals and a relatively large branching crown. The high porosity of the stereom skeleton common to all echinoderms, with partial filling by gas, contributed to this. Several columnals with an overgrown axial channel and without articular facets on one side could indicate on the possibility of living for some time by hovering in the water in case of stem breakage.

¹*Borissiak Paleontological Institute RAS. Profsoyuznaya str., 123 Moscow, 117997, Russia; rozhnov@paleo.ru*

Acknowledgements

This paper is a contribution to the International Geoscience Programme (IGCP) Project 591 – The Early to Middle Paleozoic Revolution.

References

- Eichwald, C. E. d' (Eduard von), 1860: *Lethaea rossica ou paléontologie de la Russie 1, Première section de l'ancienne période 1*, 1–681 (59 plates). E Schwiezerbart.
- Yeltyshewa, R.S., 1964: Stems of the Ordovician Baltic crinoids (Lower Ordovician). In *The problems of palaeontology IV*, 59–82. Leningrad State University Press. [in Russian]